

STATE OF MAINE
DEPARTMENT OF TRANSPORTATION



WHITING
WASHINGTON COUNTY
US ROUTE 1
STATE PROJECT NO. 26159.00
PROJECT LENGTH: 3.98 MILES

PLAN LEGEND

Town, County, State	Catch Basins	Existing	Proposed
Property Lines	Manholes	Existing	Proposed
R/W Lines-Existing	Proposed Underdrain		
R/W Lines-Proposed	Proposed Ditch		
Culvert-Existing	Existing Ditch		
Culvert Proposed	Utility Poles	Existing	Proposed
Curbing	Fire Hydrants	Existing	Proposed
Type 1	Existing Water Line		
Type 3	Existing San. Sewer		
Type 5	Existing San. Sewer Manhole		
Outline of Bodies of Water	Guardrail-Existing		
Exposed Bedrock	Guardrail-Proposed		
Buildings	Guardrail-Cable, Other		
Trees	Centerline-Existing		
Tree Line	Centerline-Proposed		
Clearing Limit Line	Travelway-Existing		
Railroad	Travelway-Proposed		
Boring	Probe		
Pavement Core			
Test Pit			

INDEX OF SHEETS

Description	Sheet No.
Title Sheet	1
Typical Sections	2
Estimate, General & Construction Notes	3
Plan / Profile	4-11
Cross - Sections	12-47
Right of Way Map	48-54

STATE OF MAINE DEPARTMENT OF TRANSPORTATION	APPROVED	DATE
COMMISSIONER		12-22-2020
CHIEF ENGINEER		12-31-2020



SIGNATURE	DATE
John R. Davis	12/15/2020
P.E. NUMBER	
9094	

PROJECT INFORMATION	PROGRAM	DESIGNER	CONSULTANT	PROJECT RESIDENT	CONTRACTOR	PROJECT COMPLETION DATE
HIGHWAY	R. BARROWS	L. SOO				

WHITING SLOPES US ROUTE 1 TITLE SHEET

SHEET NUMBER
1
OF 54

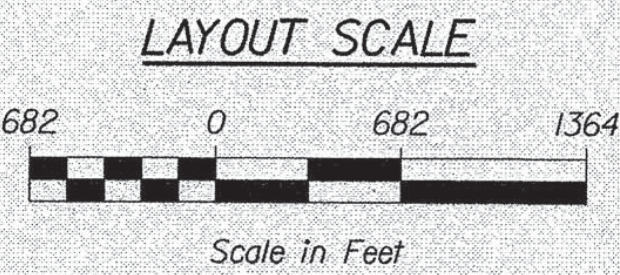


Scale in Miles
LOCATION MAP

TRAFFIC DATA

Current (2020) AADT	1740
Functional Class	Minor arterial
Corridor Priority	2

PROJECT LOCATION:	BEGINNING 0.2 MILES SOUTH OF GARDNER LAKE ROAD EXTENDING NORTHERLY 3.98 MILES.
PROGRAM AREA:	HIGHWAY MAINTENANCE
SCOPE OF WORK:	SLOPE STABILIZATION

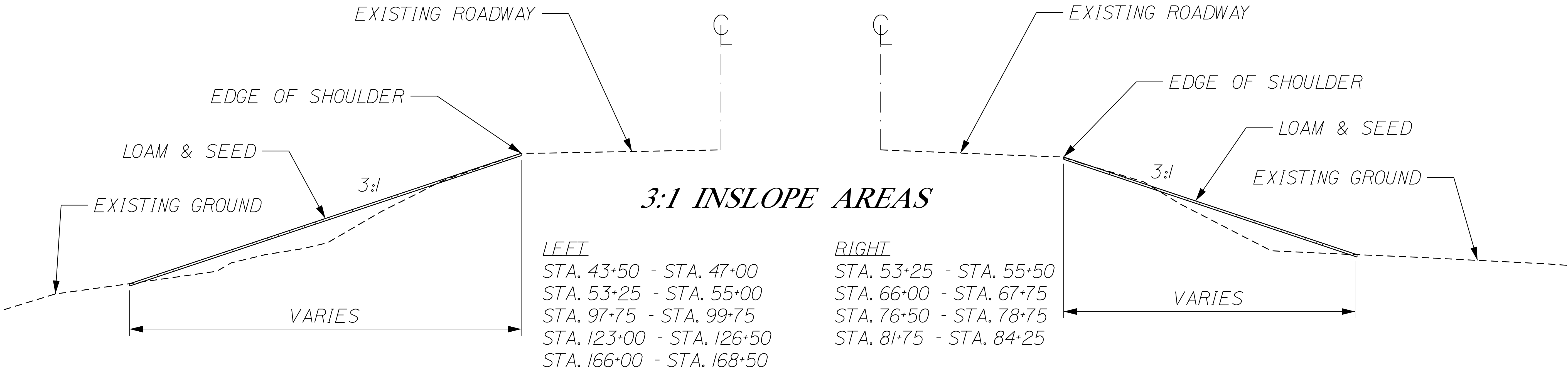


Date: 12/15/2020

Username: Lucas P. Soo

Division: HIGHWAY

Filename: ...\\00\\HIGHWAY\\MSTA\\001\\Title.dgn



NOT TO SCALE

WHITING SLOPES US ROUTE 1	PROJ. MANAGER		BY		DATE
	DESIGNER-1		DESIGNER-2		DATE
	CHECKED-REVIEWED		CHECKED-REVIEWED		DATE
	DESIGNER-1		DESIGNER-2		DATE
TYPICAL SECTIONS	DESIGNER-1		DESIGNER-2		DATE
	CHECKED-REVIEWED		CHECKED-REVIEWED		DATE
	DESIGNER-1		DESIGNER-2		DATE
	CHECKED-REVIEWED		CHECKED-REVIEWED		DATE
SHEET NUMBER	2		SIGNATURE		DATE
OF 54	2		P.E. NUMBER		DATE
STATE OF MAINE		DEPARTMENT OF TRANSPORTATION		WIN	
26159.00		26159.00		HIGHWAY PLANS	

ESTIMATED QUANTITIES			
ITEM NO.	DESCRIPTION	QUANTITY	UNIT
203.24	COMMON BORROW	1420	CY
603.195	24" RCP CLASS III	4	LF
603.55	CONCRETE PIPE TIES	1	GP
610.08	PLAIN RIPRAP	4	CY
615.10	DIRTY BORROW	350	CY
618.14	SEEDING METHOD NUMBER 2	57	UN
619.12	MULCH	57	UN
620.58	EROSION CONTROL GEOTEXTILE	9	SY
652.33	DRUM	30	EA
652.34	CONE	30	EA
652.35	CONSTRUCTION SIGNS	220	SF
652.36	MAINTENANCE OF TRAFFIC CONTROL DEVICES	14	CD
652.38	FLAGGER	120	HR
656.75	TEMPORARY SOIL EROSION AND WATER POLLUTION CONTROL	1	LS
659.10	MOBILIZATION	1	LS

GENERAL NOTES

1. Clearing limits shall be 10 feet beyond and parallel to the construction slope lines or as shown on the Plans unless otherwise authorized by the Resident.
2. All clearing shall be considered incidental to the Contract and no separate payment will be made. The actual lines for clearing shall be established in the field by the Contractor as indicated on the Plans and approved by the Resident
3. All inslope and ditches in cut areas shall be graded as shown on the typicals or flatter, or as directed by the Resident.
4. The Contractor shall plan and conduct work so that upon completion of the project there is no drop-off from the edge of the shoulder pavement.
5. The Contractor shall place suitable existing or other material acceptable to the Resident on all pavement edges to allow a drop off no greater than the surface pavement thickness. The material shall be graded to match the existing inslope or as directed by the Resident before surface is placed. The Contractor will be paid under appropriate equipment rental items. Borrow is not authorized until all acceptable waste material has been utilized. Seed and Mulch will be for for at the contract unit price.
6. All waste material not used on the project shall be disposed of off the project in acceptable waste areas reviewed by the Resident. Grading, seeding and mulching of waste areas shall be considered incidental.
7. Existing inslopes in proposed fill areas shall be benched by excavating steps of sufficient width to permit placing and compacting the fill material along with the material removed.
8. The following shall be incidental to the Standard Specifications Section 603, Pipe Culverts and Storm Drains (Preservation only):

Any cutting of existing culverts and or connectors necessary to install new culvert replacements or extensions;

All pipe excavation including any cutting and removal of pavement;

All ditching at pipe ends;

Furnishing, placing, grading, and compacting of any new gravel and for temporary detours to maintain traffic during pipe installation (excavation is also incidental);

All work necessary to connect to existing pipes and drainage structures;

Existing flow lines may be changed by up to 1.5 feet;

Any necessary clearing of brush and non-pay trees within 10 feet of culvert ends;

An 18-inch wide strip of non-woven geotextile meeting the requirements of Standard Specifications Item 620.58, Erosion Control Geotextile, shall be placed over all RCP joints.
9. Existing culverts and catch basins will be cleaned as directed by the Resident under the appropriate pay items.
10. No existing drainage shall be abandoned, removed or plugged without prior approval of the Resident.
11. Existing abandoned water mains broken by the Contractor during construction shall have the ends plugged with brick and mortar. Cost for all labor and material will be considered incidental to the contract and no direct payment will be made.
12. Dirty borrow has been estimated for all disturbed slope areas other than lawn areas. Actual placement of the dirty borrow shall be as noted on the Plans or designated by the Resident.
13. Unless otherwise noted Seeding Method No. 1 shall be utilized on all lawns and developed areas; Seeding Method No. 2 shall be utilized on all other areas.
14. Dirty borrow shall be placed to a nominal depth of 2 inches unless otherwise noted or directed.
15. The Contractor will be responsible for maintaining all existing mailboxes to ensure that the mail will be deliverable. Payment for this work will be considered incidental to the contract
16. The Contractor will be responsible for maintaining all existing operational business directional signs (OBDS) to ensure that they are visible to the traveling public. Payment for this work will be considered incidental to the contract.
17. Any damage to the slopes caused by the Contractor's equipment, personnel, or operation shall be repaired to the satisfaction of the Resident. All work, equipment, and materials required to make repairs shall be at the Contractor's expense.
18. Areas on the project requiring fill will come from suitable sites such as excavation, ditch and inslope or equipment rental areas.
19. "Undetermined locations" shall be determined by the Resident.
20. Stations referenced are approximate. (Preservation only)

CONSTRUCTION NOTES			
ITEM 603.195 24" RCP CLASS III			
EXISTING CROSS PIPE EXTENSION AT STA. 124+30 LT.	LENGTH		
	4	LF	
ITEM 603.55 CONCRETE PIPE TIES			
USE TO ATTACH RCP EXTENSION AT STA. 124+30 LT.	QUANTITY		
	1	GP	
ITEM 610.08 PLAIN RIPRAP			
INSTALL CULVERT END PROTECTION AT STA. 124+30 LT.	QUANTITY		RIPRAP PAD OUTLET
	4	CY	3' X 3'
ITEM 620.58 EROSION CONTROL GEOTEXTILE			
USE UNDERNEATH RIPRAP AT RCP EXTENSION	QUANTITY		
	9	SY	

STATE OF MAINE
DEPARTMENT OF TRANSPORTATION

26159.00

WIN
26159.00

HIGHWAY PLANS

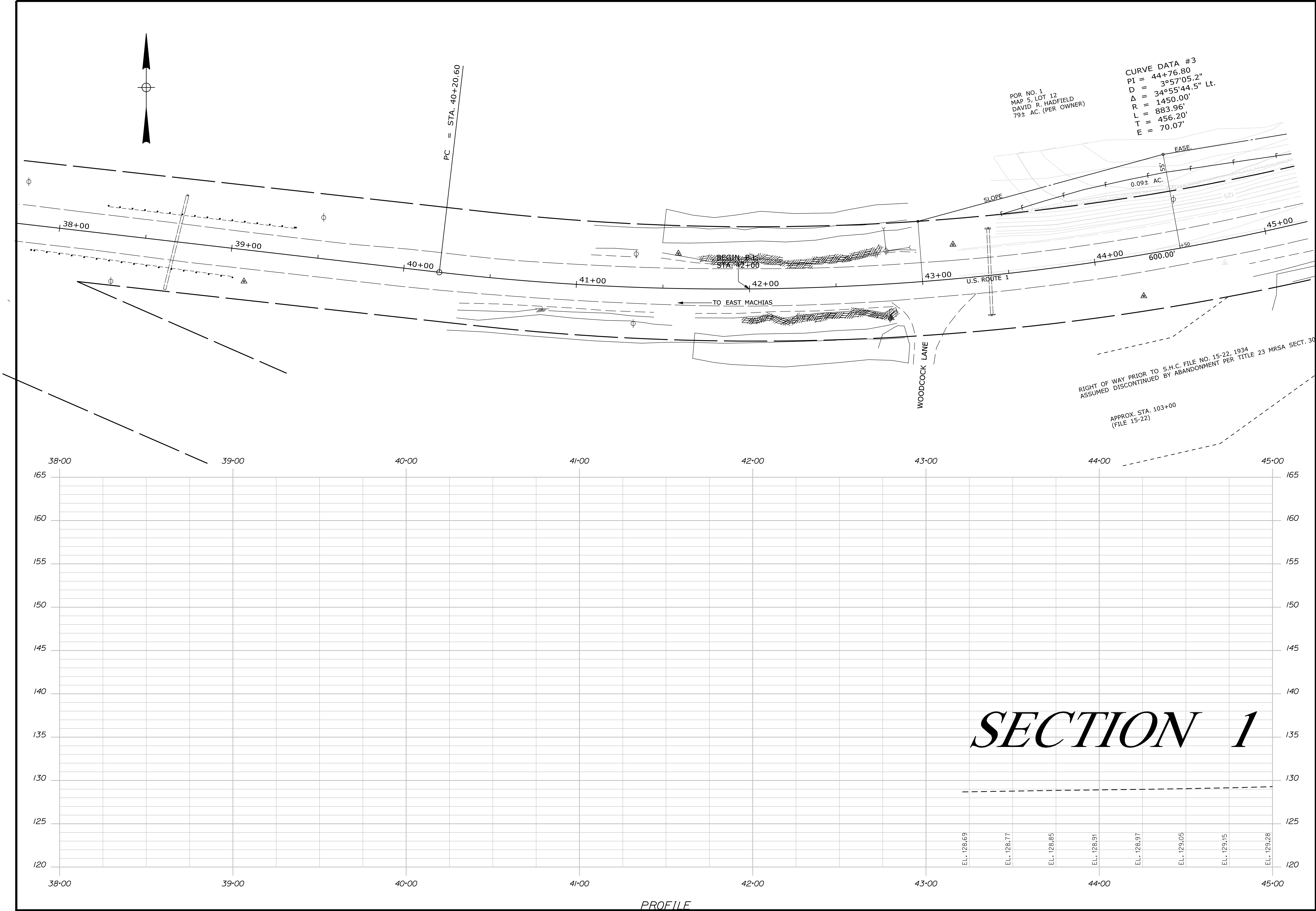
WHITING SLOPES
US ROUTE 1

ESTIMATED QUANTITIES

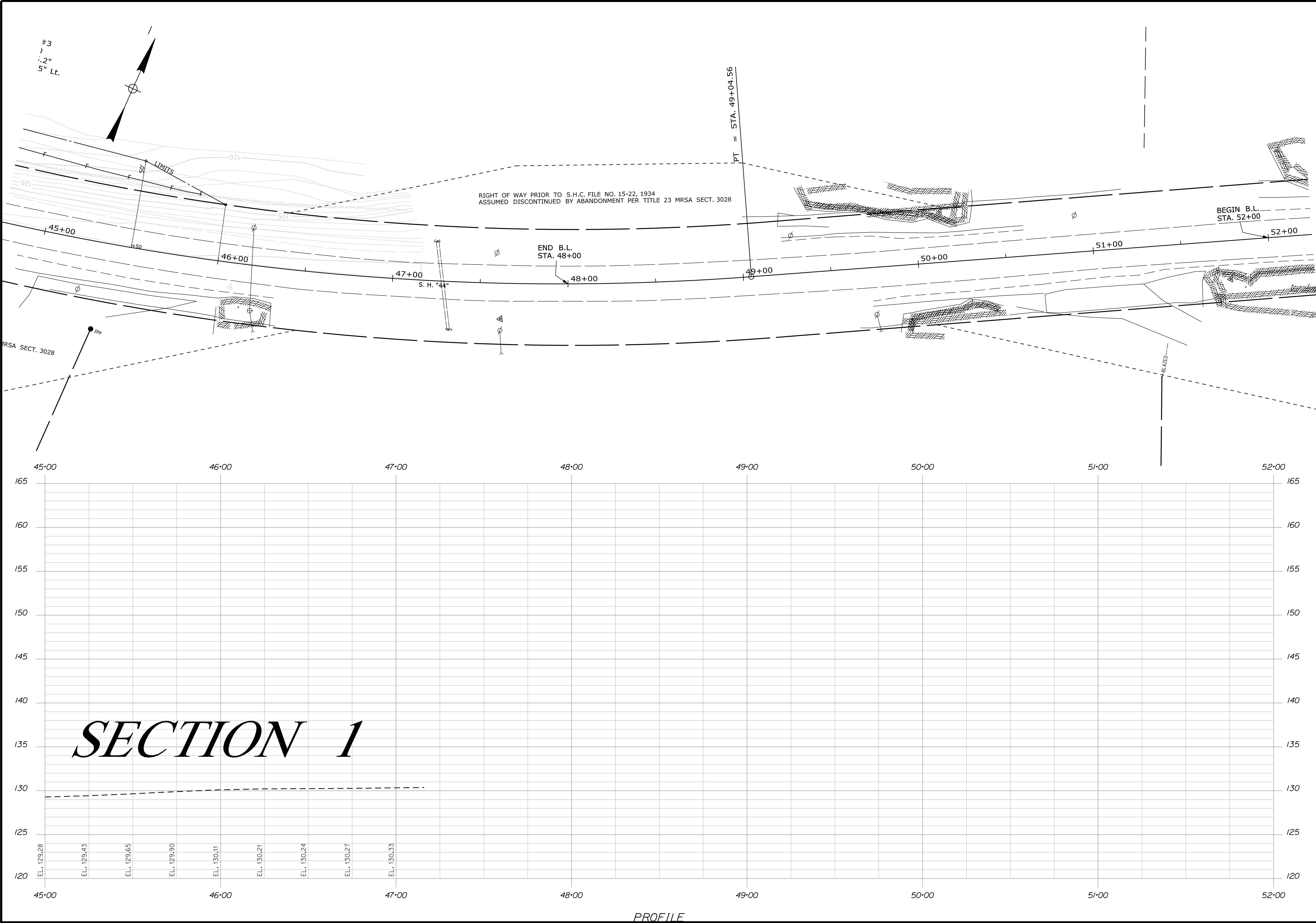
SHEET NUMBER

3

OF 54



WHITING SLOPES US ROUTE 1		PROJ. MANAGER \$projmanagere		BY \$by	DATE \$date	STATE OF MAINE DEPARTMENT OF TRANSPORTATION 26159.00 WIN 26159.00 HIGHWAY PLANS
		DESIGN-DETAILED \$designdetailed		\$designdetailed	\$proddate1	
		CHECKED-REVIEWED \$checkedreviewed		\$checkedreviewed	\$proddate2	
		DESIGN2-DETAILED2 \$design2detailed2		\$design2detailed2	\$proddate3	
		DESIGN3-DETAILED3 \$design3detailed3		\$design3detailed3	\$proddate4	
		REVISIONS 1		\$revisions1	\$proddate5	
		REVISIONS 2		\$revisions2	\$proddate6	
		REVISIONS 3		\$revisions3	\$proddate7	
		REVISIONS 4		\$revisions4	\$proddate8	
		FIELD CHANGES \$fieldchanges		\$fieldchanges	\$fielddate3	
SHEET NUMBER 4						
OF 54						



STATE OF MAINE
DEPARTMENT OF TRANSPORTATION

26159.00

WIN
26159.00

HIGHWAY PLANS

PROJ. MANAGER	DESIGNER	CHECKED	REVIEWED	BY	DATE
\$projmgr\$	\$designer\$	\$checked\$	\$reviewed\$	\$by\$	\$date\$
SIGNATURE					
P.E. NUMBER					
DATE					

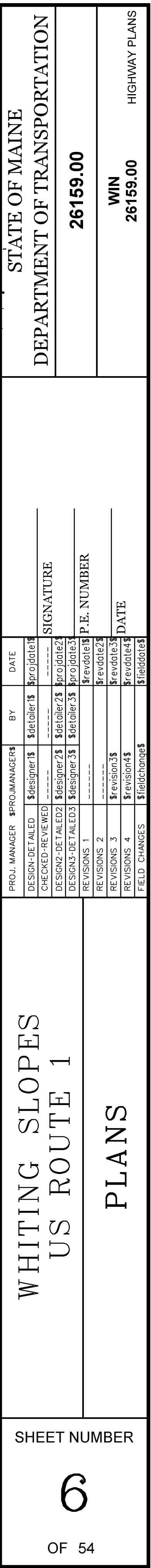
WHITING SLOPES
US ROUTE 1

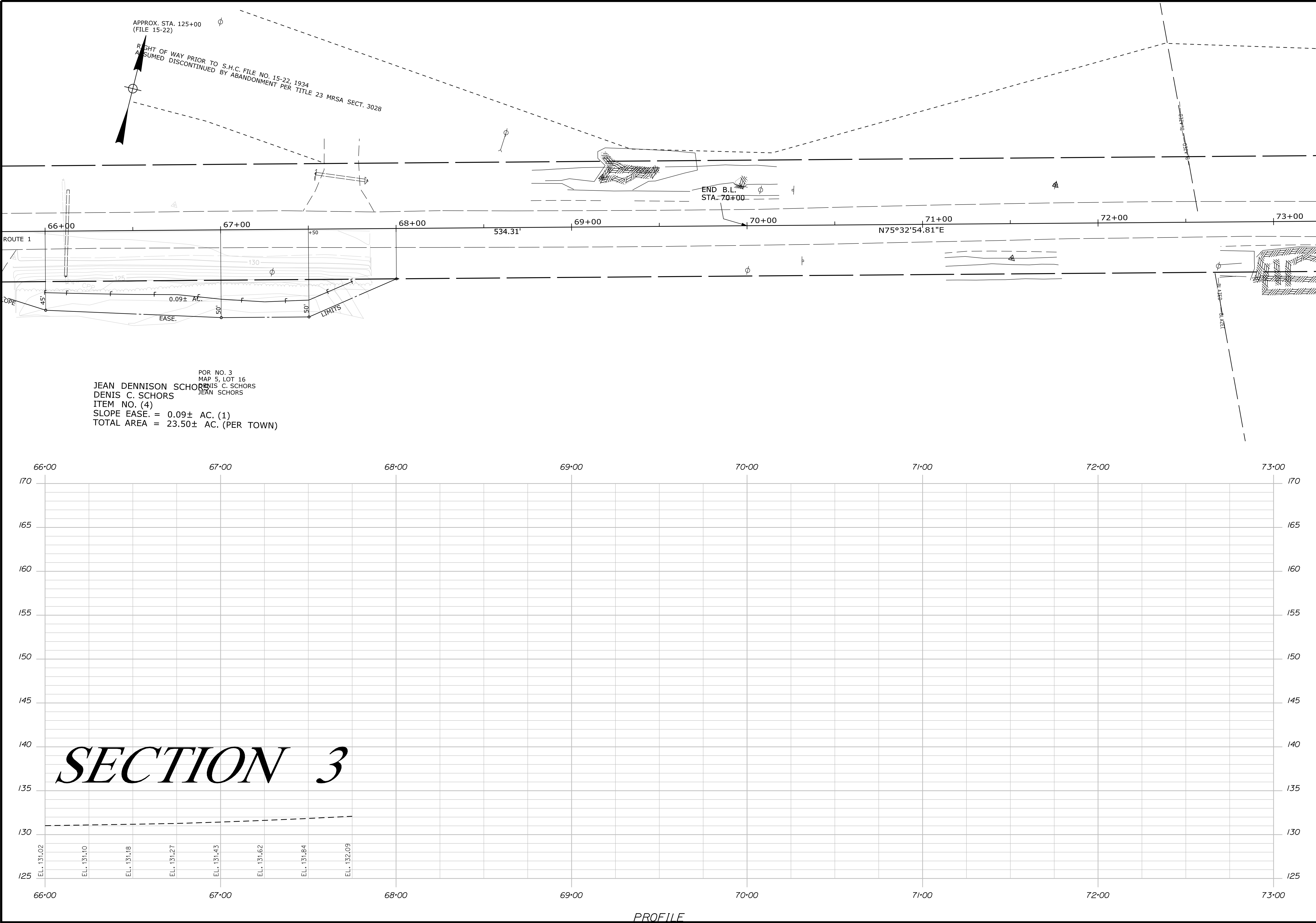
PLANS

SHEET NUMBER

5

OF 54





STATE OF MAINE
DEPARTMENT OF TRANSPORTATION

26159.00

WIN
26159.00

HIGHWAY PLANS

WHITING SLOPES
US ROUTE 1

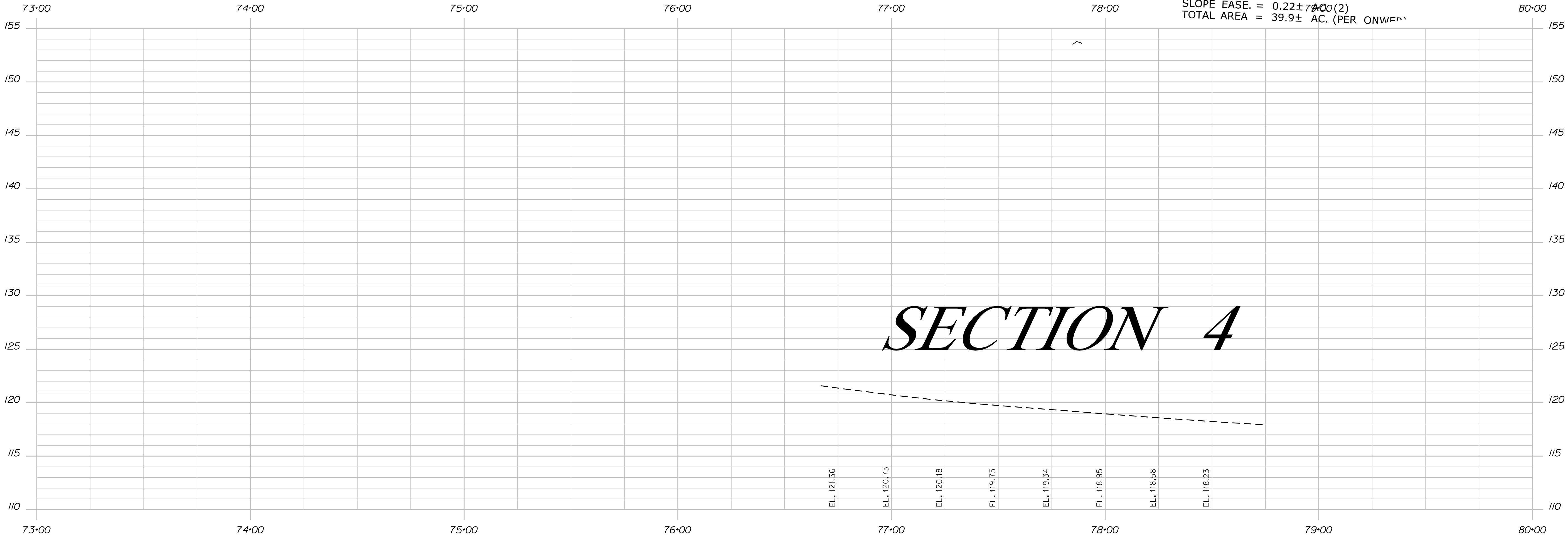
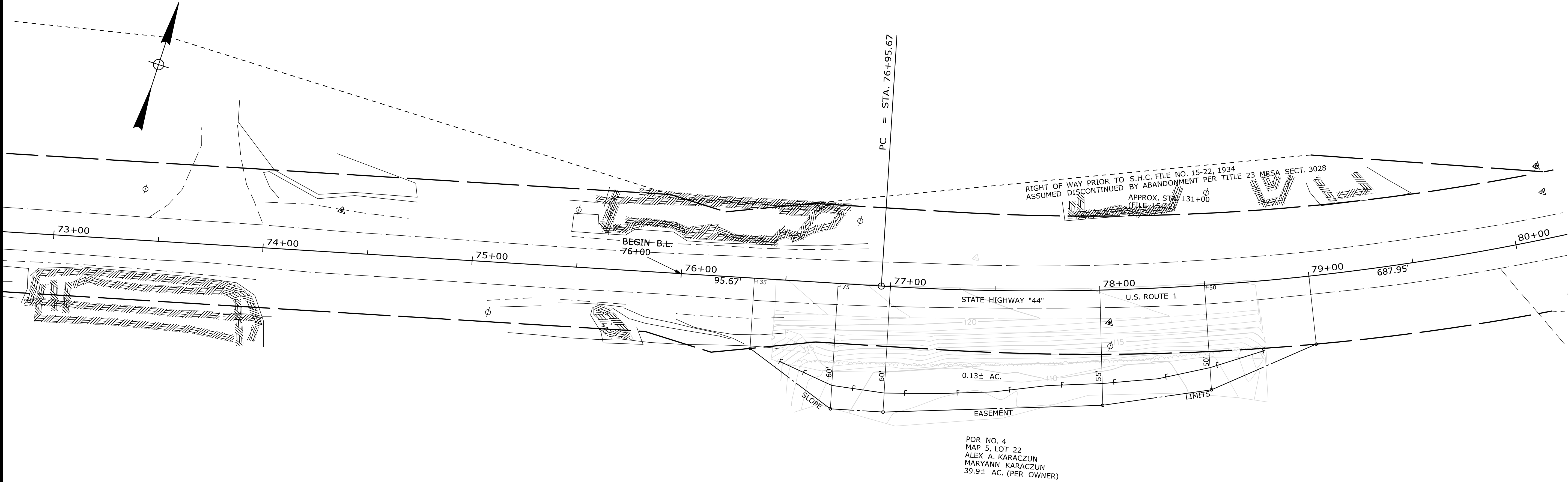
PLANS

SHEET NUMBER

7

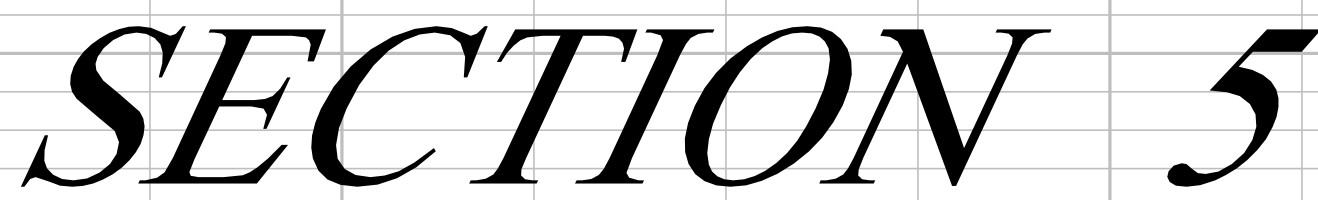
OF 54

PROJ. MANAGER	PROJ. MANAGERS	BY	DATE
CHECKED-DETAILED	DESIGNER1	DESIGNER1	PROJ.DAT1
DESIGN-DETAILED	DESIGNER2	DESIGNER2	PROJ.DAT2
DESIGN-DETAILED	DESIGNER3	DESIGNER3	PROJ.DAT3
REVISIONS 1	DESIGNER1	DESIGNER1	PROJ.DAT1
REVISIONS 2	DESIGNER2	DESIGNER2	PROJ.DAT2
REVISIONS 3	DESIGNER3	DESIGNER3	PROJ.DAT3
REVISIONS 4	DESIGNER4	DESIGNER4	PROJ.DAT4
FIELD CHANGES	DESIGNER5	DESIGNER5	PROJ.DAT5

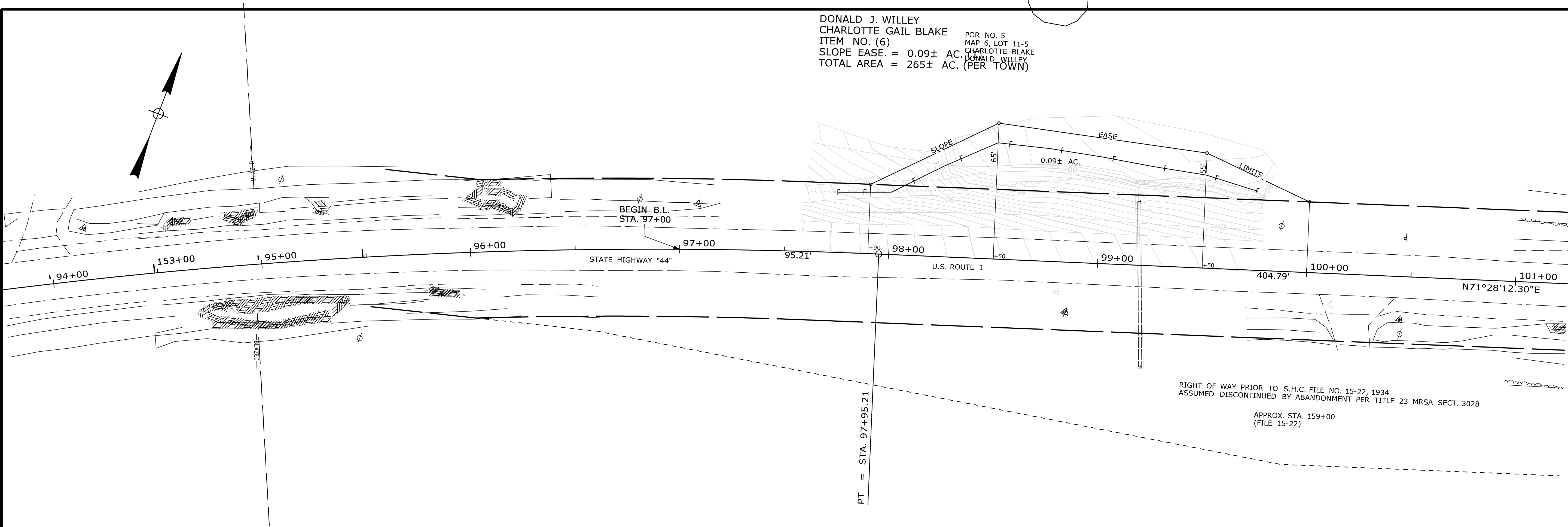


PROFILE

STATE OF MAINE DEPARTMENT OF TRANSPORTATION	SIGNATURE		DATE
	P.E. NUMBER		DATE
	DATE		
SHEET NUMBER			
8			
OF 54			
26159.00		WIN	
26159.00		HIGHWAY PLANS	



<div style="text-align: center;"> <h1>WHITING SLOPES</h1> <h2>US ROUTE 1</h2> <h3>PLANS</h3> </div>	SHEET NUMBER							
<div style="display: flex; justify-content: space-between;"> <div> <p>STATE OF MAINE DEPARTMENT OF TRANSPORTATION</p> <p>26159.00</p> <p>WIN 26159.00</p> <p>HIGHWAY PLANS</p> </div> </div>								



DONALD J. WILLEY
CHARLOTTE GAIL BLAKE
ITEM NO. (6)
SLOPE EASE. = 0.09± AC.
TOTAL AREA = 265± AC. (PER TOWN)

POR NO. 5
MAP 6, LOT 11-5
CHARLOTTE BLAKE
DONALD WILLEY

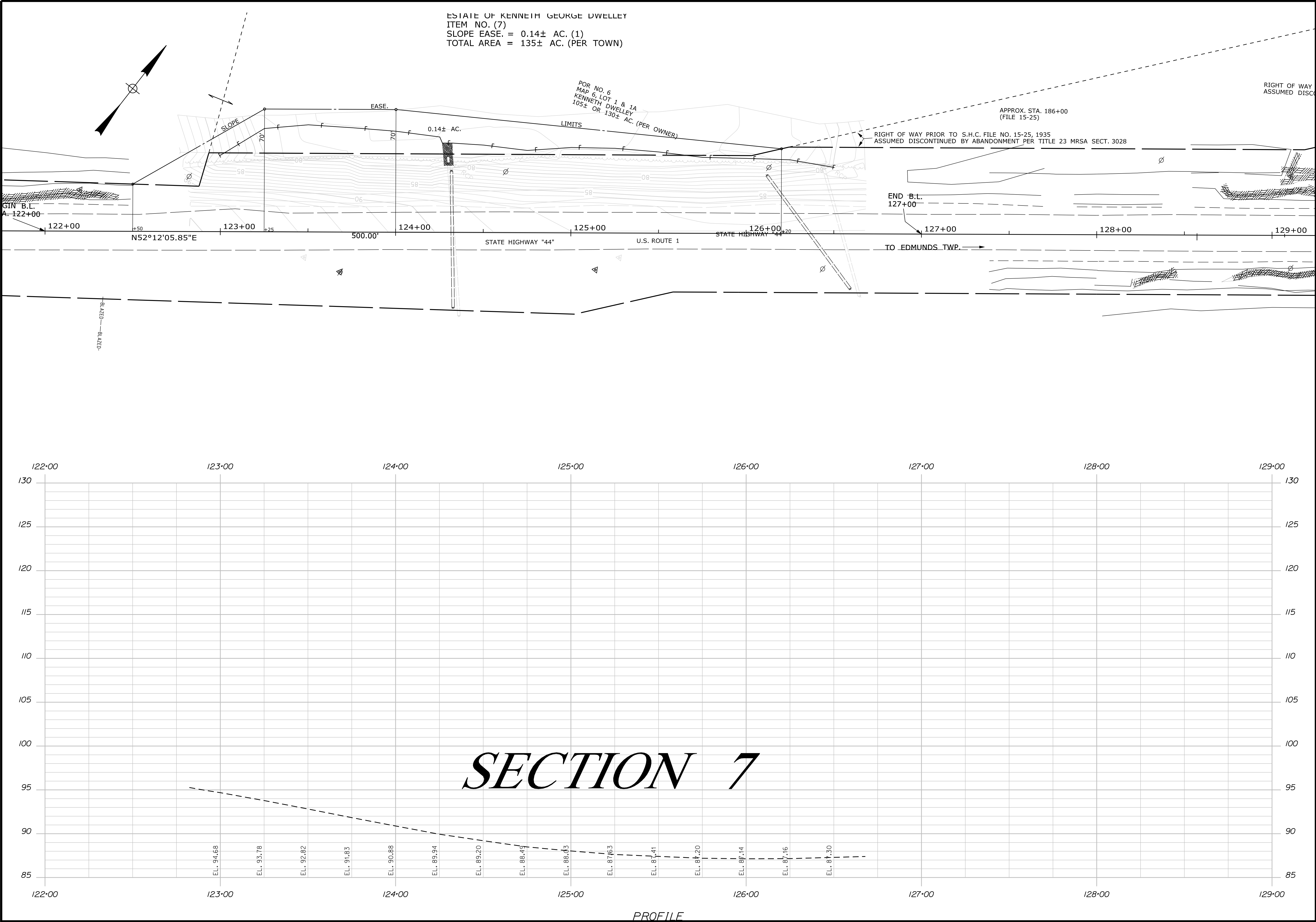


STATE OF MAINE	
DEPARTMENT OF TRANSPORTATION	
26159.00	
WIN	
26159.00	
HIGHWAY PLANS	

SIGNATURE	
P.E. NUMBER	
DATE	
PROJ. MANAGER	BY
DESIGN-DETAILED	DATE
CHECKED-REVIEWED	DATE
DESIGN-DETAILED	DATE
DESIGN-DETAILED	DATE
REVISIONS 1	DATE
REVISIONS 2	DATE
REVISIONS 3	DATE
REVISIONS 4	DATE
FIELD CHANGES	DATE

WHITING SLOPES	
US ROUTE 1	
PLANS	

SHEET NUMBER	
10	
OF 54	



STATE OF MAINE	
DEPARTMENT OF TRANSPORTATION	
26159.00	
WIN	
26159.00	
HIGHWAY PLANS	
WHITING SLOPES US ROUTE 1	
PLANS	
SHEET NUMBER	
11	
OF 54	
PROJ. MANAGER	BY
DESIGN-DETAILED	DATE
CHECKED-REVIEWED	DESIGNER
DESIGN-DETAILED	DESIGNER
DESIGN-DETAILED	DESIGNER
REVISIONS 1	REVISIONS 1
REVISIONS 2	REVISIONS 2
REVISIONS 3	REVISIONS 3
REVISIONS 4	REVISIONS 4
FIELD CHANGES	FIELD CHANGES

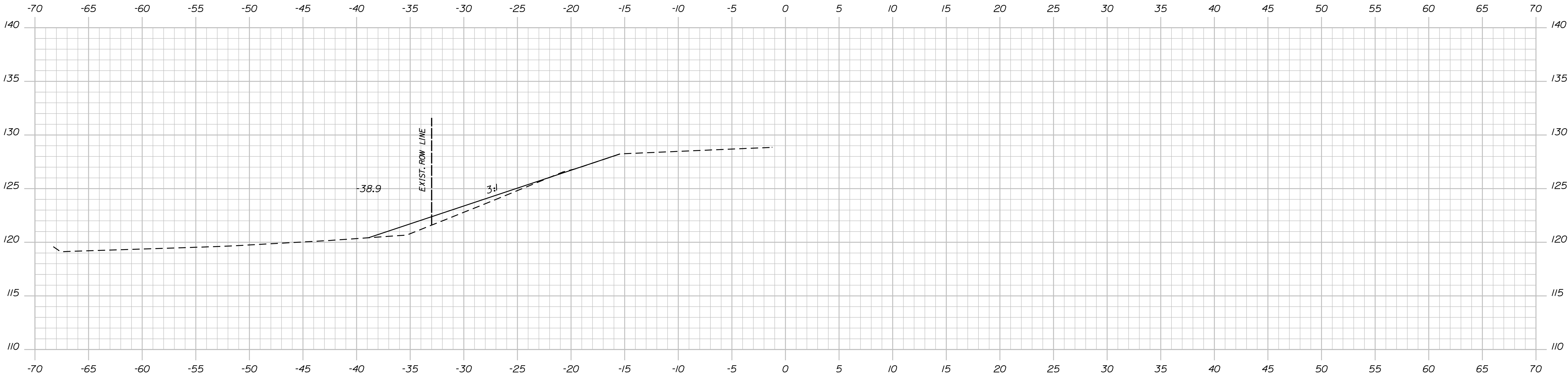
Date:12/16/2020

Username: Lucas.P.Soo

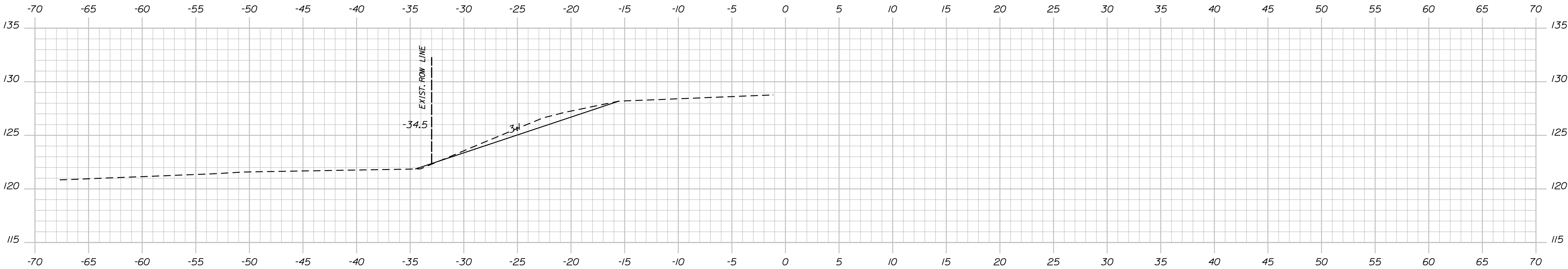
Division: HIGHWAY

Filename: ... \MSTA\012_XSECT_43+25_001.dgn

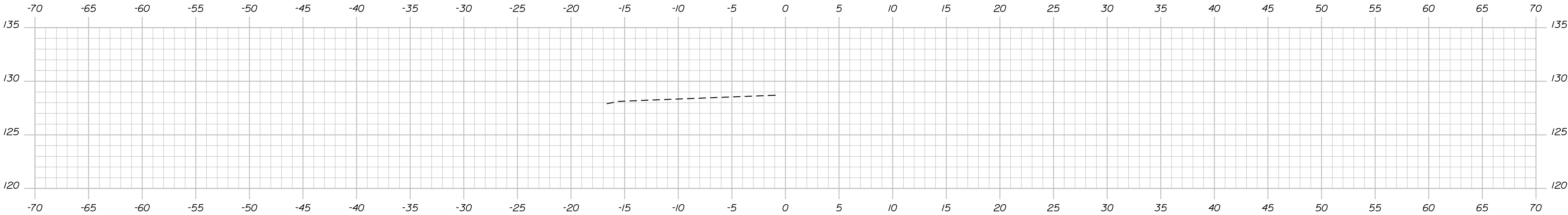
SECTION 1



43+75.00



43+50.00



43+25.00

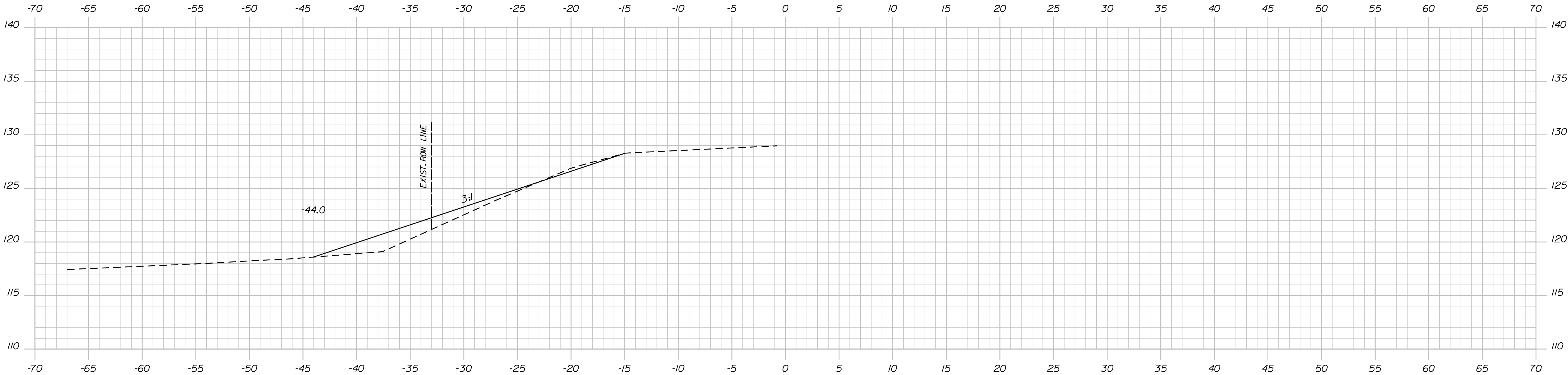
STATE OF MAINE DEPARTMENT OF TRANSPORTATION		
	26159.00	
	WIN	26159.00
HIGHWAY PLANS		

PROJ. MANAGER	BY	DATE	
DESIGN-DETAILED	_____	_____	SIGNATURE
CHECKED-REVIEWED	_____	_____	
DESIGN DETAILLED	_____	_____	
DESIGNS DETAILLED	_____	_____	P.E. NUMBER
REVISIONS 1	_____	_____	
REVISIONS 2	_____	_____	
REVISIONS 3	_____	_____	DATE
REVISIONS 4	_____	_____	
FIELD CHANGES	_____	_____	

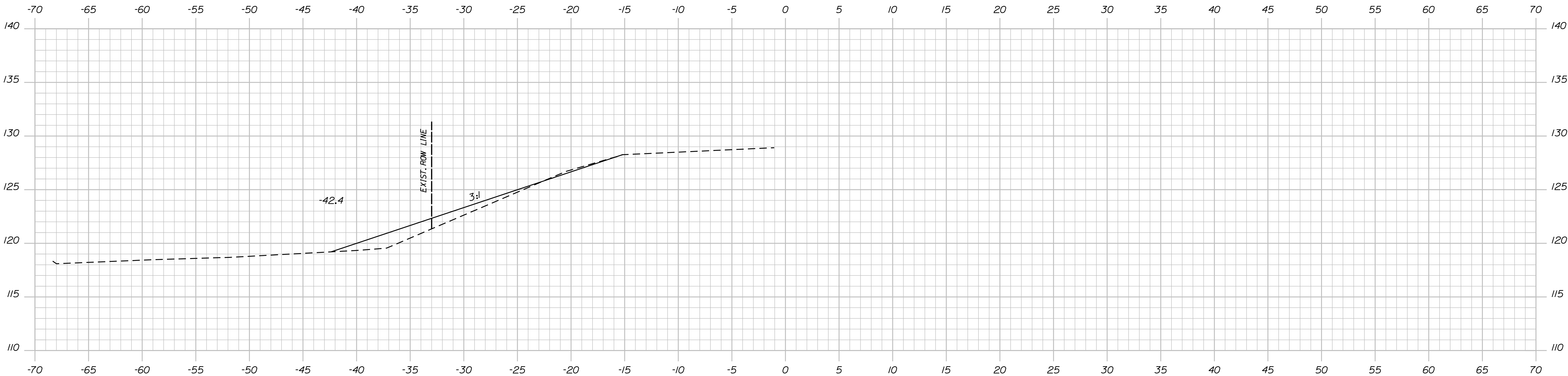
WHITING SLOPES US ROUTE 1	CROSS SECTIONS

SHEET NUMBER
12
OF 54

SECTION 1



44+25.00



44+00.00

STATE OF MAINE
DEPARTMENT OF TRANSPORTATION

26159.00

WIN
26159.00

HIGHWAY PLANS

WHITING SLOPES
US ROUTE 1

CROSS SECTIONS

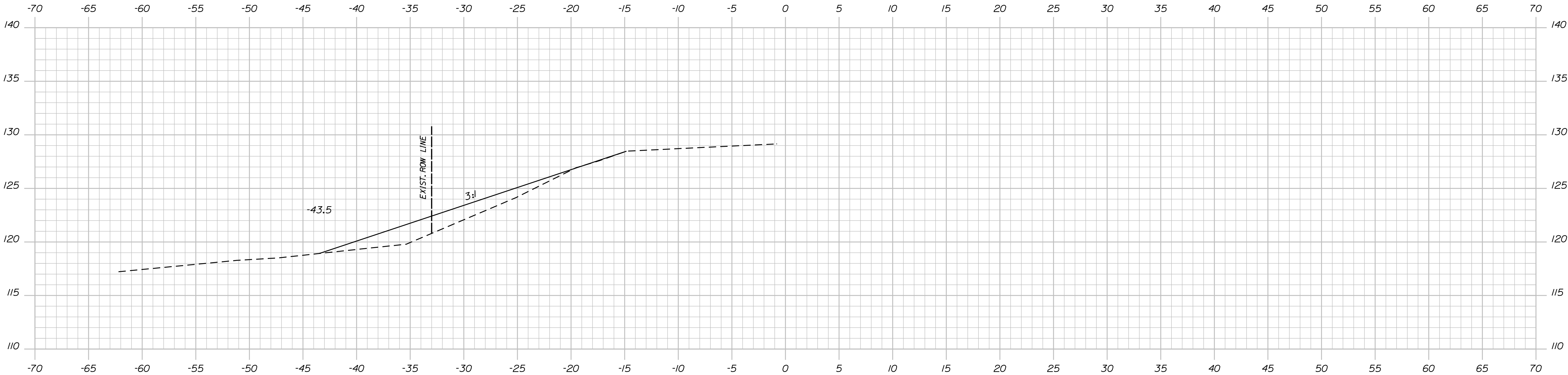
SHEET NUMBER

13

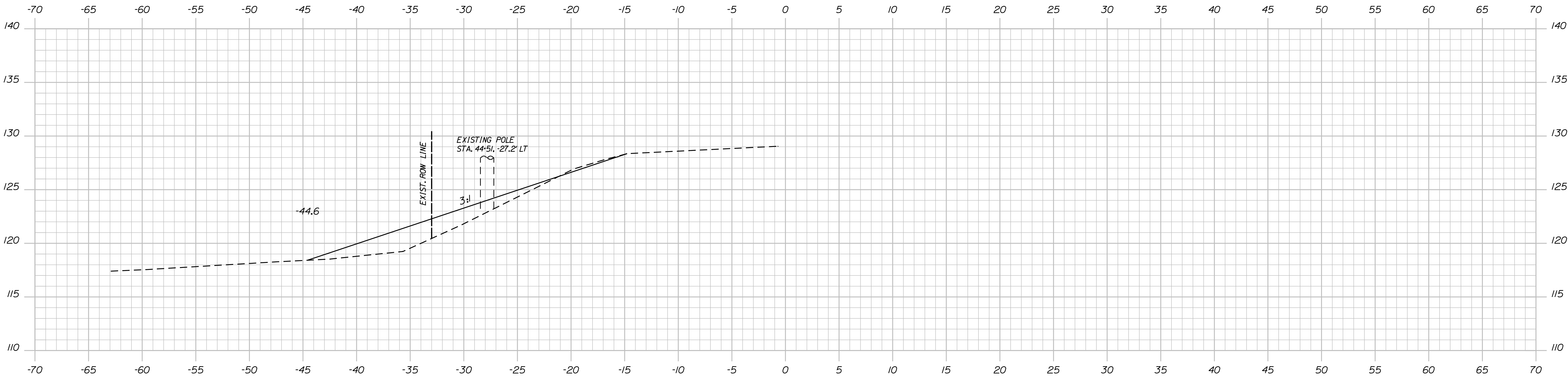
OF 54

PROJ. MANAGER	BY	DATE
CHECKED-REVIEWED		SIGNATURE
DESIGN-DETAILED		P.E. NUMBER
REVISIONS 1		DATE
REVISIONS 2		
REVISIONS 3		
REVISIONS 4		
FIELD CHANGES		

SECTION 1



44+75.00



44+50.00

STATE OF MAINE
DEPARTMENT OF TRANSPORTATION

26159.00

WIN
26159.00

HIGHWAY PLANS

WHITING SLOPES
US ROUTE 1

CROSS SECTIONS

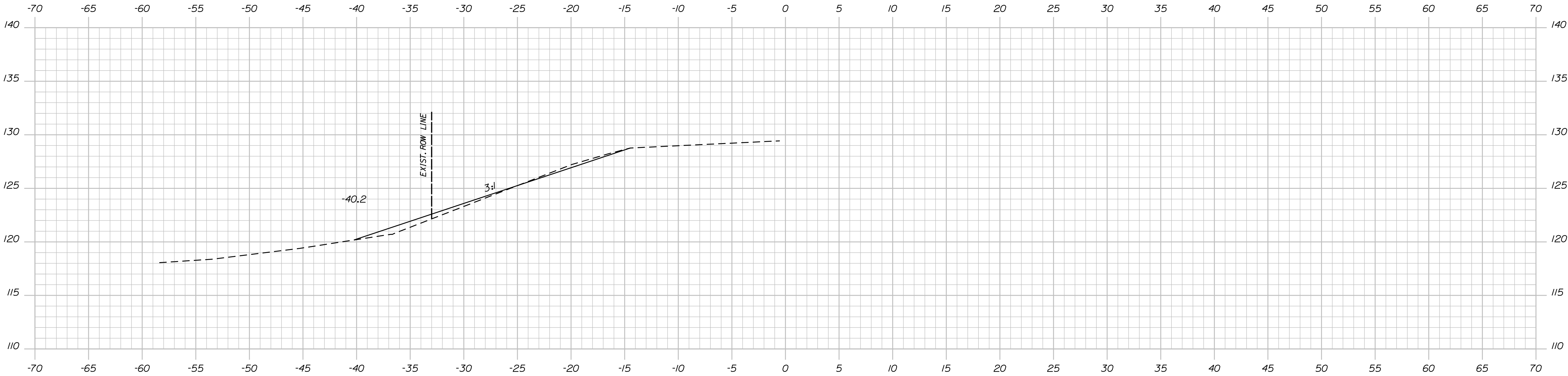
SHEET NUMBER

14

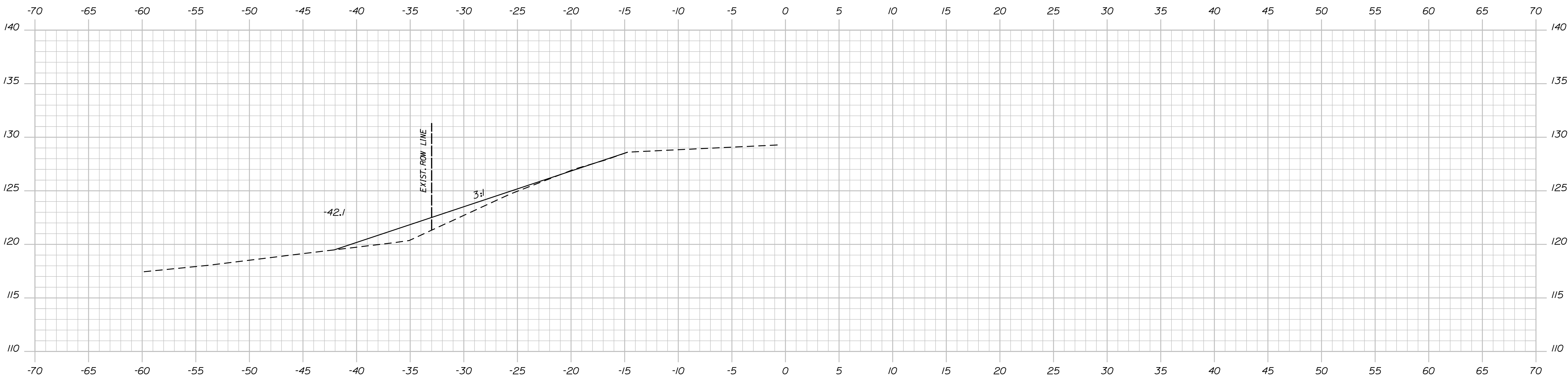
OF 54

PROJ. MANAGER	BY	DATE
DESIGN-DETAILED		
CHECKED-REVIEWED		SIGNATURE
DESIGN-DETAILED		P.E. NUMBER
REVISIONS 1		DATE
REVISIONS 2		
REVISIONS 3		
REVISIONS 4		
FIELD CHANGES		

SECTION 1



45+25.00



45+00.00

STATE OF MAINE	
DEPARTMENT OF TRANSPORTATION	
26159.00	
WIN	26159.00
HIGHWAY PLANS	

PROJ. MANAGER	BY	DATE	SIGNATURE
			P.E. NUMBER
CHECKED-REVIEWED			DATE
DESIGN-DETAILED			
DESIGN-DETAILED			
REVISIONS 1			
REVISIONS 2			
REVISIONS 3			
REVISIONS 4			
FIELD CHANGES			

WHITING SLOPES
US ROUTE 1
CROSS SECTIONS

SHEET NUMBER
15
OF 54

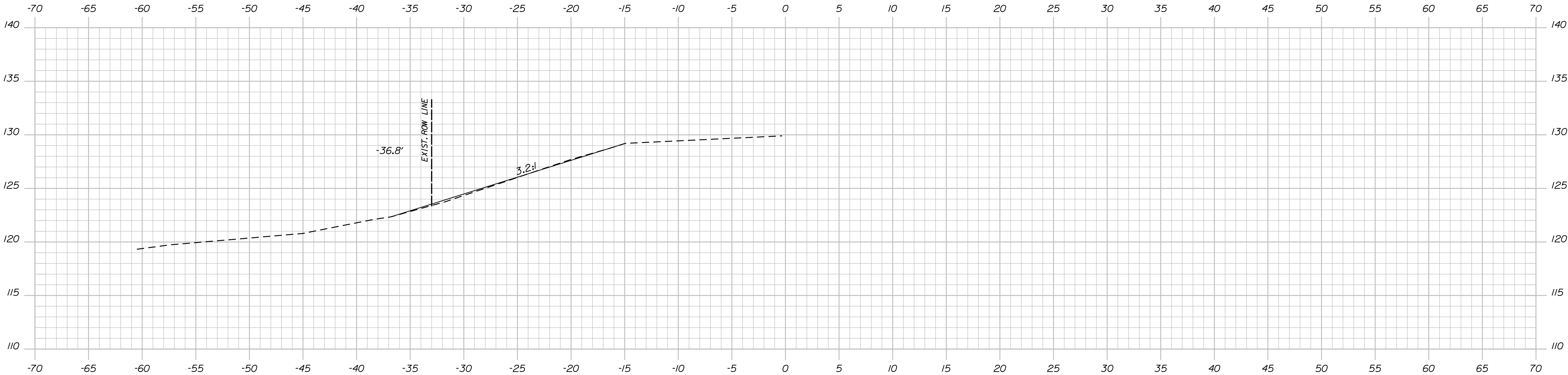
Date:12/16/2020

Username: Lucas.P.Soo

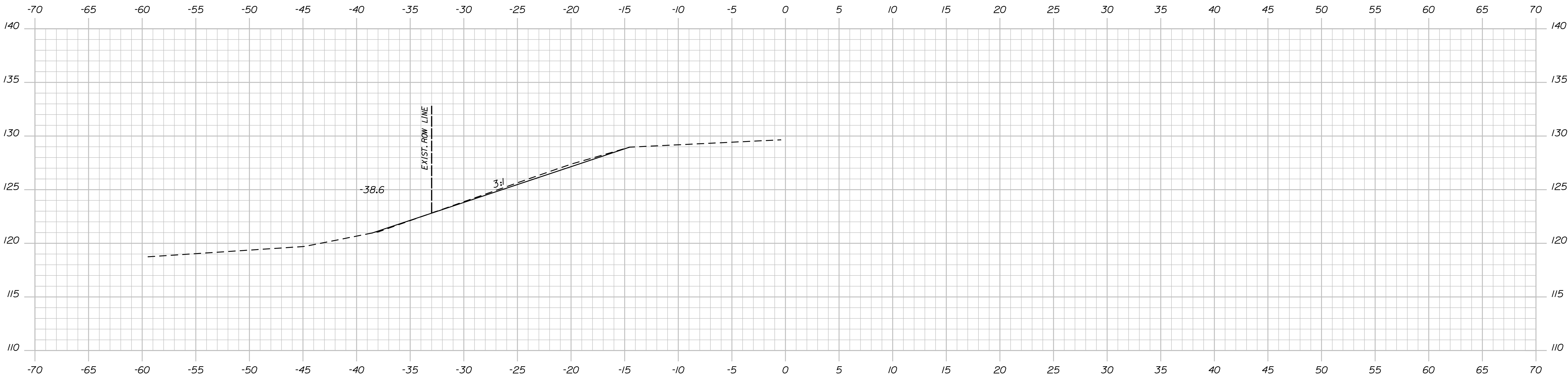
Division: HIGHWAY

Filename: ... \MSTAO16_XSECT_45+50_005.dgn

SECTION 1



45+75.00



45+50.00

STATE OF MAINE	
DEPARTMENT OF TRANSPORTATION	
26159.00	
WIN	26159.00
HIGHWAY PLANS	

SIGNATURE	
P.E. NUMBER	
DATE	

PROJ. MANAGER	BY	DATE
CHECKED-REVIEWED		
DESIGN-DETAILED		
DESIGN-REVIEWED		
DESIGN-DETAILED		
REVISIONS 1		
REVISIONS 2		
REVISIONS 3		
REVISIONS 4		
FIELD CHANGES		

WHITING SLOPES	CROSS SECTIONS
US ROUTE 1	

SHEET NUMBER
16
OF 54

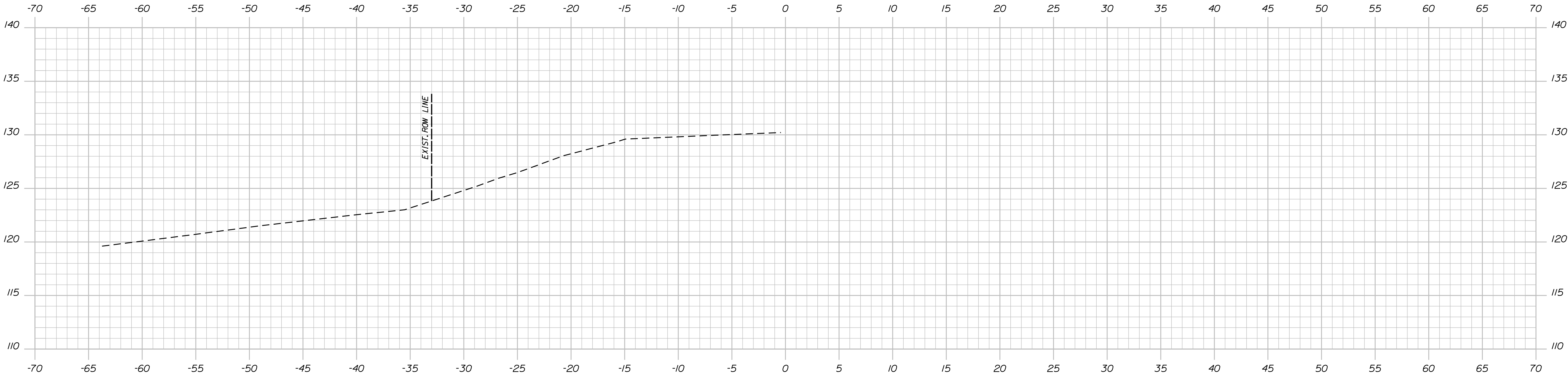
Date:12/16/2020

Username: Lucas.P.Soo

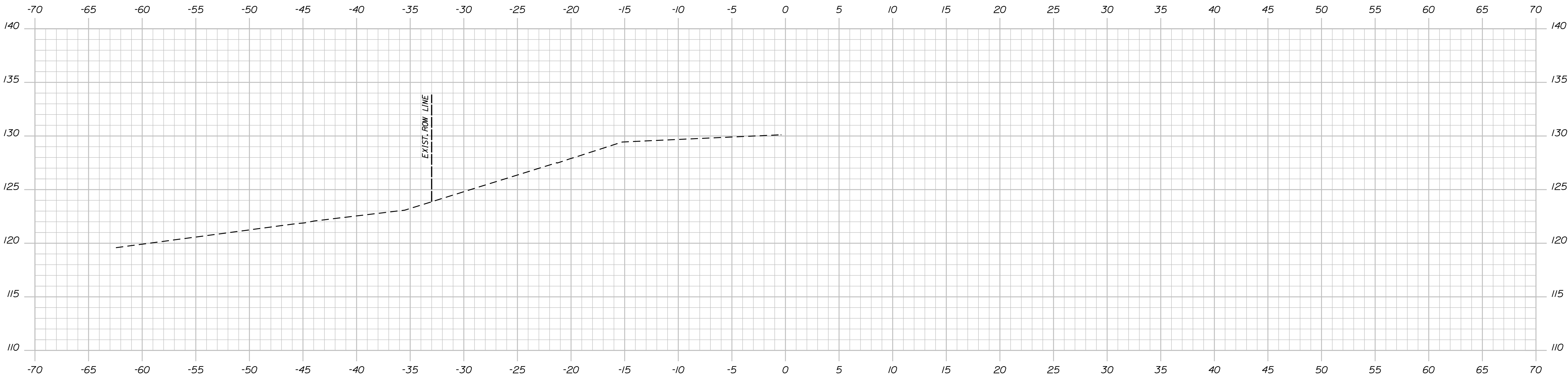
Division: HIGHWAY

Filename: ... \MSTAO17_XSECT_46+00_006.dgn

SECTION 1



46+25.00



46+00.00

STATE OF MAINE	
DEPARTMENT OF TRANSPORTATION	
26159.00	
WIN	26159.00
HIGHWAY PLANS	

SIGNATURE	
P.E. NUMBER	
DATE	

PROJ. MANAGER	BY	DATE
CHECKED-REVIEWED		
DESIGN-DETAILED		
DESIGN-DETAILED		
REVISIONS 1		
REVISIONS 2		
REVISIONS 3		
REVISIONS 4		
FIELD CHANGES		

WHITING SLOPES US ROUTE 1
CROSS SECTIONS

SHEET NUMBER
17
OF 54

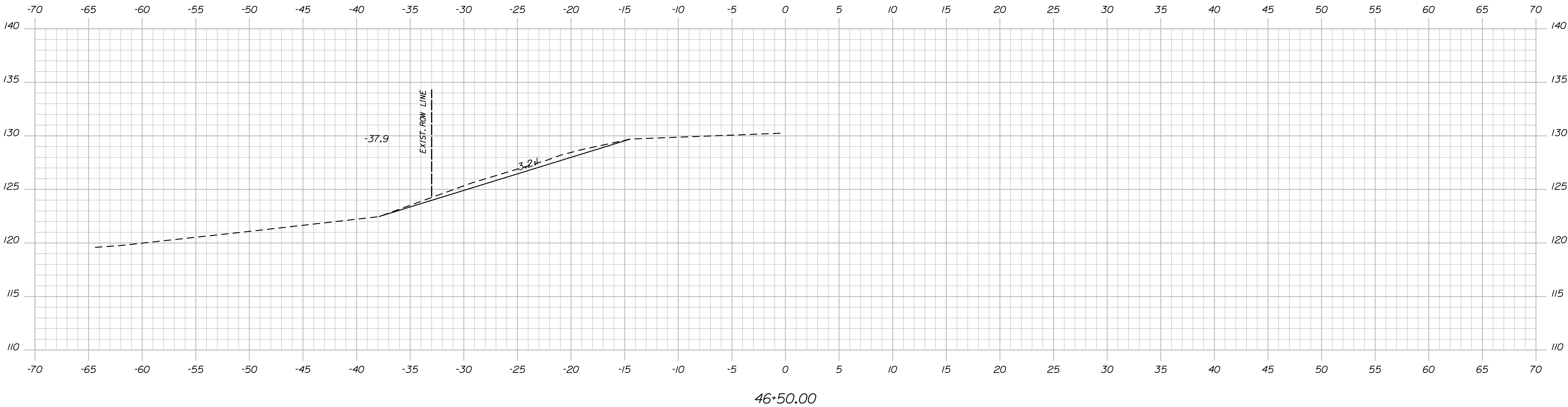
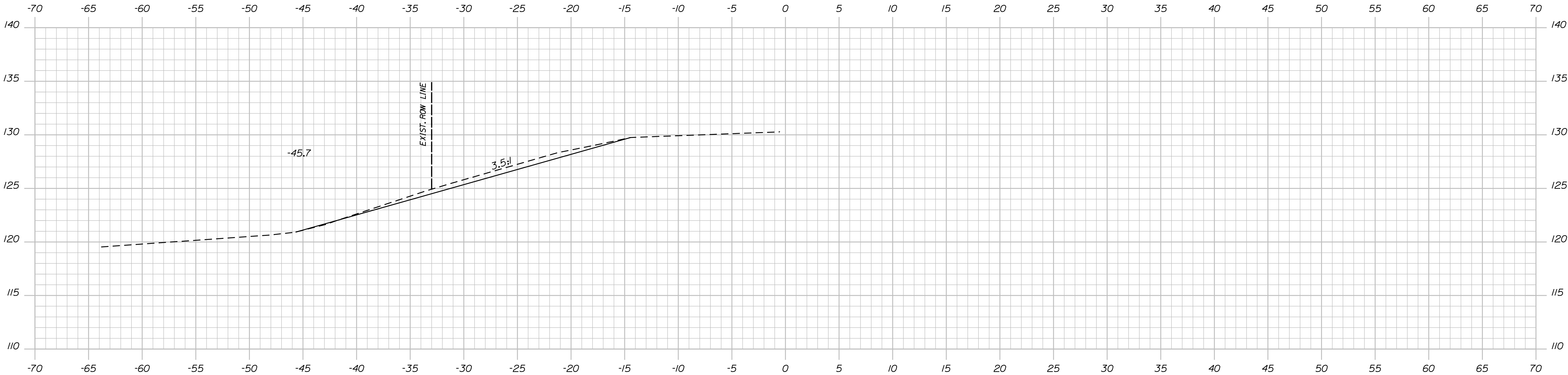
Date:12/16/2020

Username: Lucas.P.Soo

Division: HIGHWAY

Filename: ... \MSTAO18_XSECT_46+50_007.dgn

SECTION 1



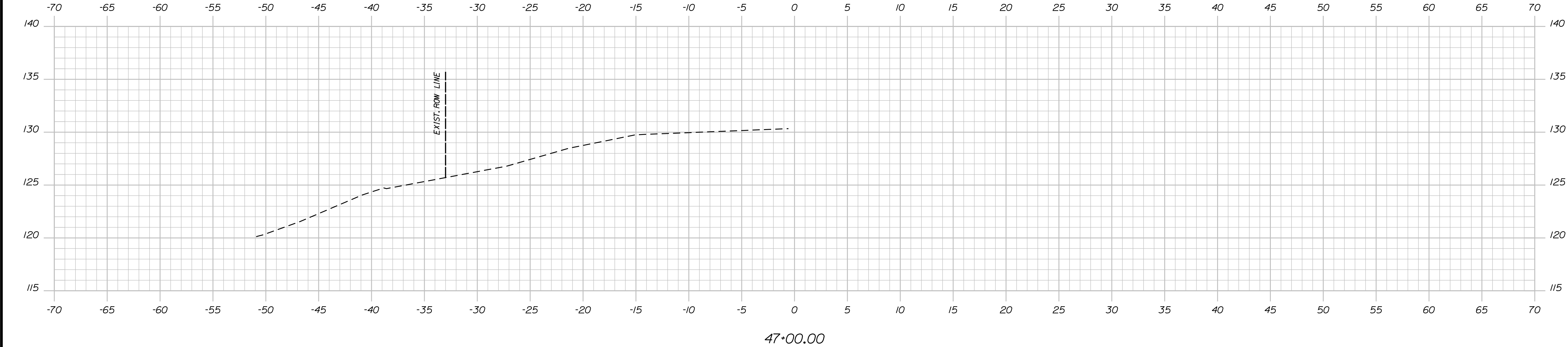
STATE OF MAINE	
DEPARTMENT OF TRANSPORTATION	
26159.00	
WIN	26159.00
HIGHWAY PLANS	

SIGNATURE	
P.E. NUMBER	
DATE	

PROJ. MANAGER	BY	DATE
CHECKED-REVIEWED		
DESIGN-DETAILED		
DESIGN-DETAILED		
REVISIONS 1		
REVISIONS 2		
REVISIONS 3		
REVISIONS 4		
FIELD CHANGES		

WHITING SLOPES US ROUTE 1
CROSS SECTIONS

SHEET NUMBER
18
OF 54



47+00.00

SECTION 1

STATE OF MAINE DEPARTMENT OF TRANSPORTATION
26159.00
WIN 26159.00
HIGHWAY PLANS

PROJ. MANAGER	BY	DATE
CHECKED-REVIEWED		SIGNATURE
DESIGN-DETAILED		P.E. NUMBER
DESIGN-DETAILED		DATE
REVISIONS 1		
REVISIONS 2		
REVISIONS 3		
REVISIONS 4		
FIELD CHANGES		

WHITING SLOPES US ROUTE 1
CROSS SECTIONS

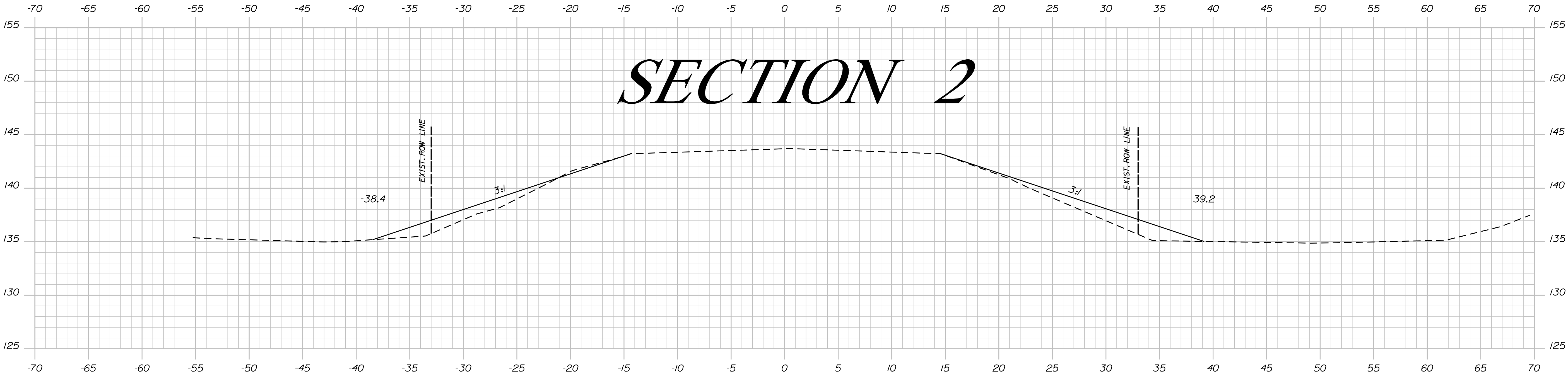
SHEET NUMBER
19
OF 54

Date:12/16/2020

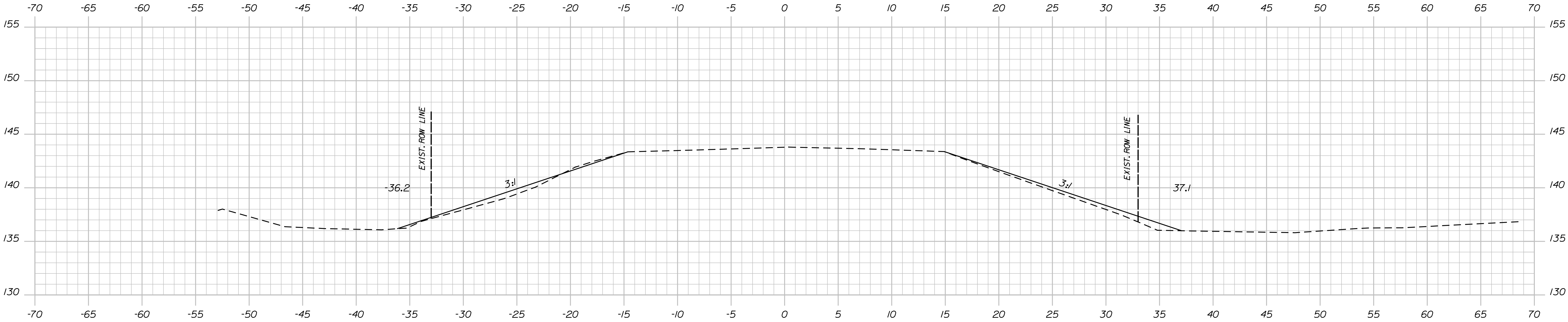
Username: Lucas.P.Soo

Division: HIGHWAY

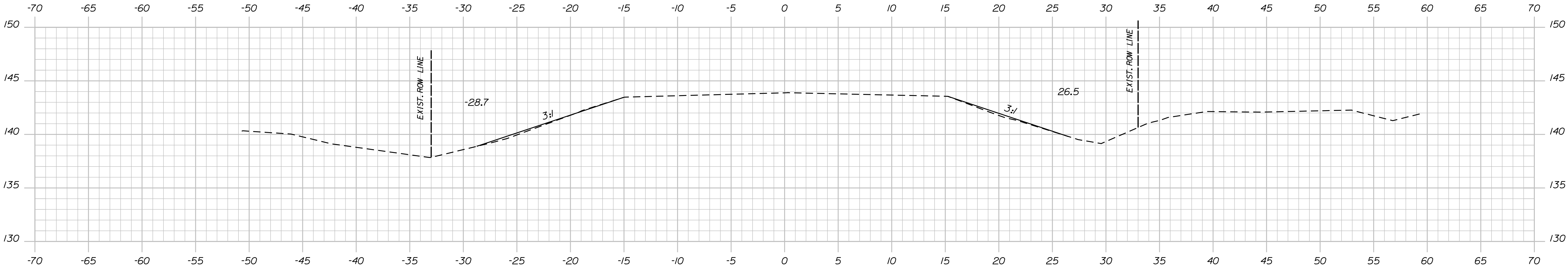
Filename: ... \MSTAD20_XSECT_53+25_009.dgn



53+75.00



53+50.00



53+25.00

STATE OF MAINE	
DEPARTMENT OF TRANSPORTATION	
26159.00	
WIN	HIGHWAY PLANS
26159.00	

PROJ. MANAGER	BY	DATE	SIGNATURE
			P.E. NUMBER
DESIGN-DETAILED	CHECKED-REVIEWED	DESIGN-DETAILED	DATE
REVISIONS 1	REVISIONS 2	REVISIONS 3	REVISIONS 4
FIELD CHANGES	FIELD CHANGES	FIELD CHANGES	FIELD CHANGES

WHITING SLOPES	CROSS SECTIONS
US ROUTE 1	

SHEET NUMBER
20
OF 54

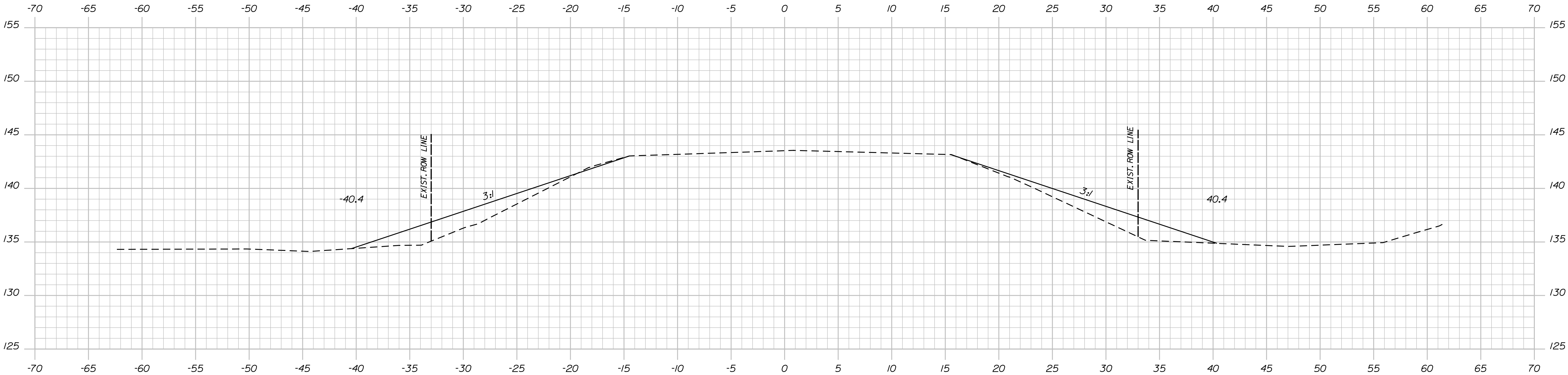
Date:12/16/2020

Username: Lucas.P.Soo

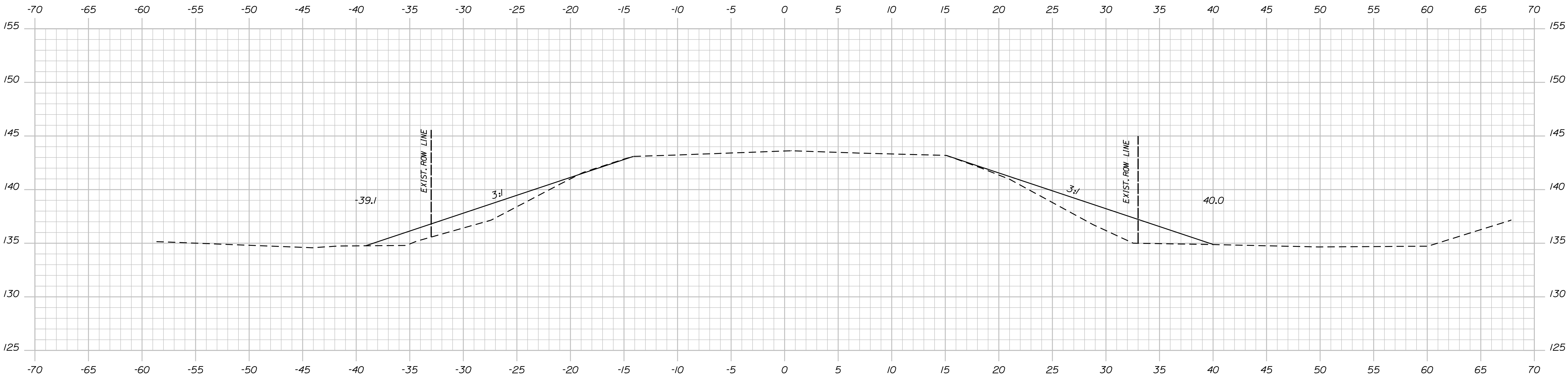
Division: HIGHWAY

Filename: ... \MSTAO21_XSECT_54+00_010.dgn

SECTION 2



54+25.00



54+00.00

STATE OF MAINE	
DEPARTMENT OF TRANSPORTATION	
26159.00	
WIN	26159.00
HIGHWAY PLANS	

PROJ. MANAGER	BY	DATE
CHECKED-DETAILED		
DESIGNED-DETAILED		
REVISIONS 1		
REVISIONS 2		
REVISIONS 3		
REVISIONS 4		
FIELD CHANGES		

SIGNATURE	P.E. NUMBER	DATE

WHITING SLOPES US ROUTE 1	CROSS SECTIONS
------------------------------	----------------

SHEET NUMBER
21
OF 54

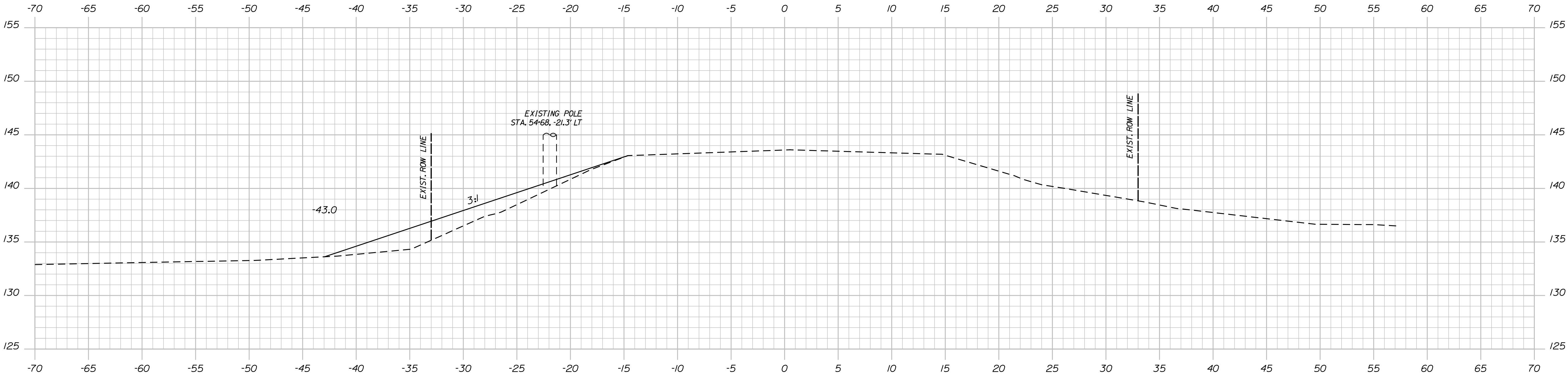
Date:12/16/2020

Username: Lucas.P.Soo

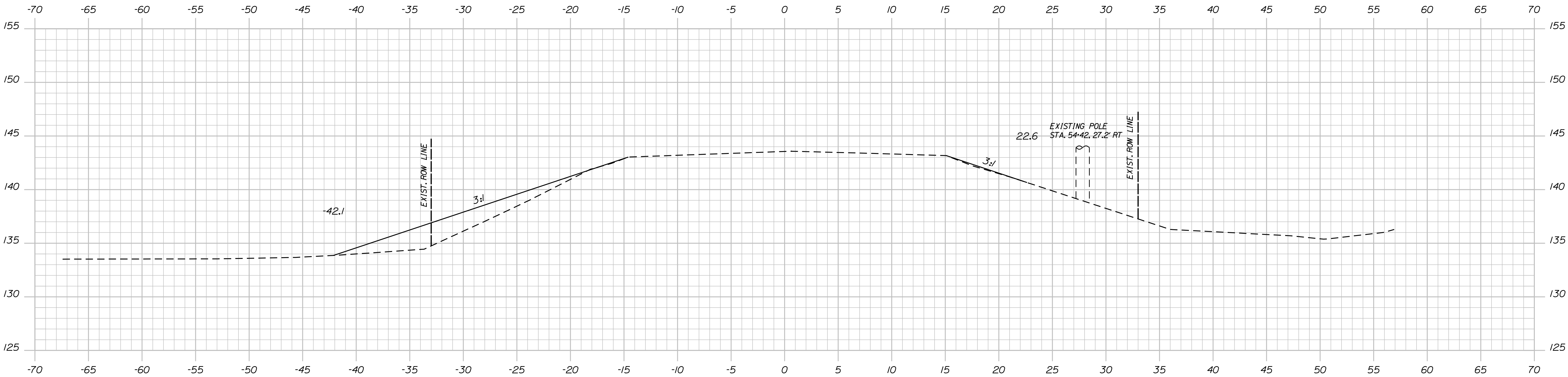
Division: HIGHWAY

Filename: ... \MSTAN022_XSECT_54+50_011.dgn

SECTION 2



54+75.00



54+50.00

STATE OF MAINE	
DEPARTMENT OF TRANSPORTATION	
26159.00	
WIN	26159.00
HIGHWAY PLANS	

PROJECT MANAGER		DATE	BY	DATE
CHECKED/REVIEWED				
DESIGNED/TAILED				
REVISIONS 1				
REVISIONS 2				
REVISIONS 3				
REVISIONS 4				
FIELD CHANGES				

WHITING SLOPES	
US ROUTE 1	
CROSS SECTIONS	

SHEET NUMBER	
22	
OF 54	

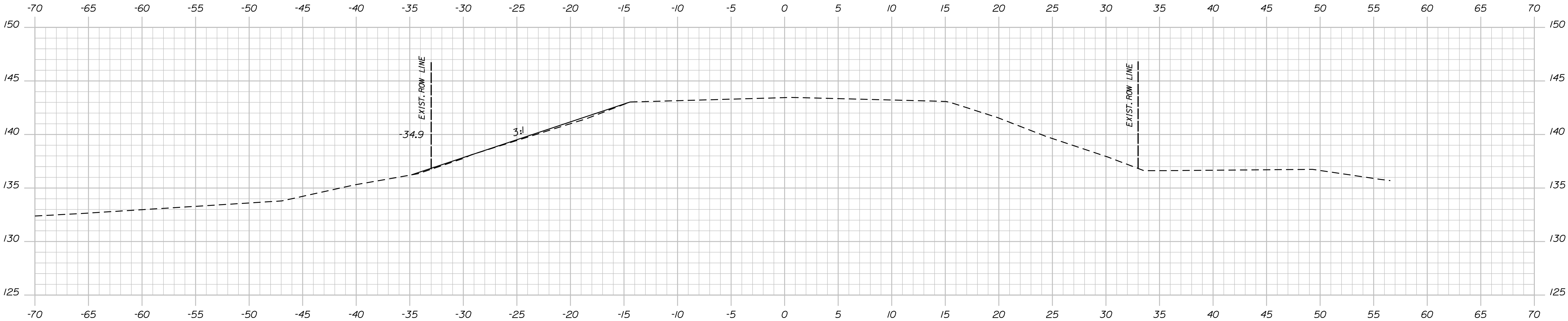
Date:12/16/2020

Username: Lucas.P.Soo

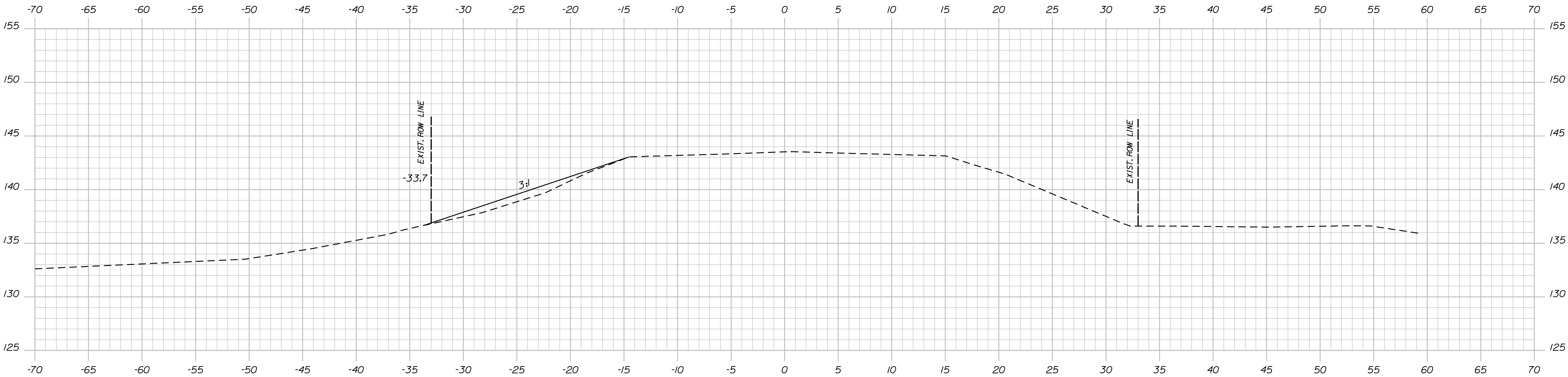
Division: HIGHWAY

Filename: ... \MSTAO23_XSECT_55+00_012.dgn

SECTION 2



55+25.00



55+00.00

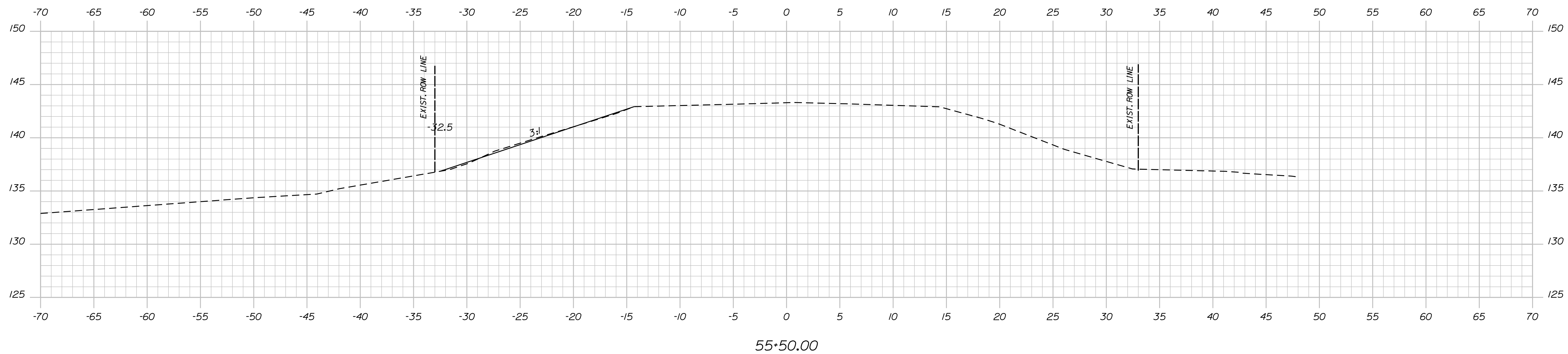
STATE OF MAINE DEPARTMENT OF TRANSPORTATION	
	26159.00
WIN	26159.00
HIGHWAY PLANS	

PROJ. MANAGER	BY	DATE	SIGNATURE
CHECKED-REVIEWED			
DESIGNED-DETAILED			
REVISIONS 1			
REVISIONS 2			
REVISIONS 3			
REVISIONS 4			
FIELD CHANGES			

WHITING SLOPES US ROUTE 1	CROSS SECTIONS
------------------------------	----------------

SHEET NUMBER
23
OF 54

SECTION 2



WHITING SLOPES
 US ROUTE 1
 CROSS SECTIONS

SHEET NUMBER

24

OF 54

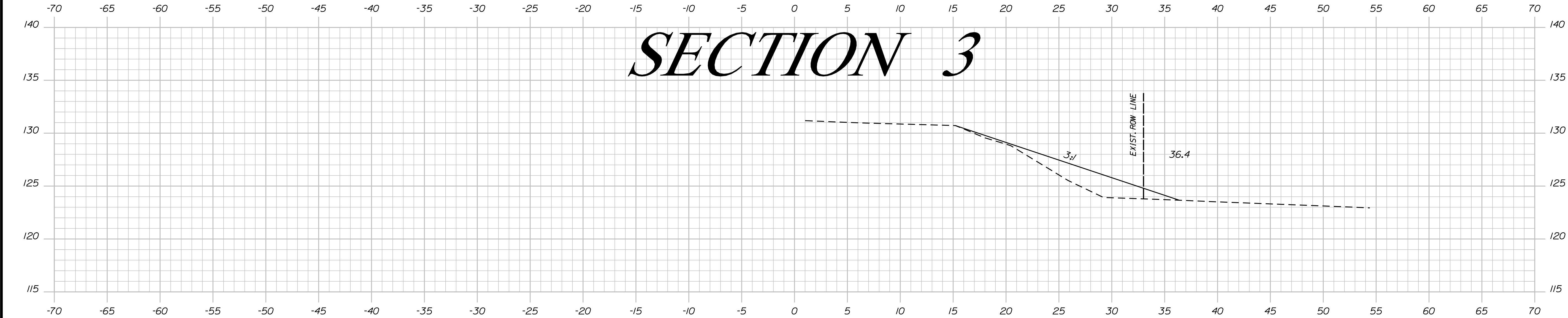
PROJ. MANAGER	BY	DATE	<div>STATE OF MAINE</div> <div>DEPARTMENT OF TRANSPORTATION</div> <div>26159.00</div> <div>WIN</div> <div>26159.00</div> <div>HIGHWAY PLANS</div>
CHECKED (REVIEWED)			
DESIGN2 - DET AILED2		SIGNATURE	
DESIGN2 - DET AILED2		P.E. NUMBER	
REVISIONS 1			
REVISIONS 2			
REVISIONS 3			
REVISIONS 4		DATE	
FIELD CHANGES			

Date:12/16/2020

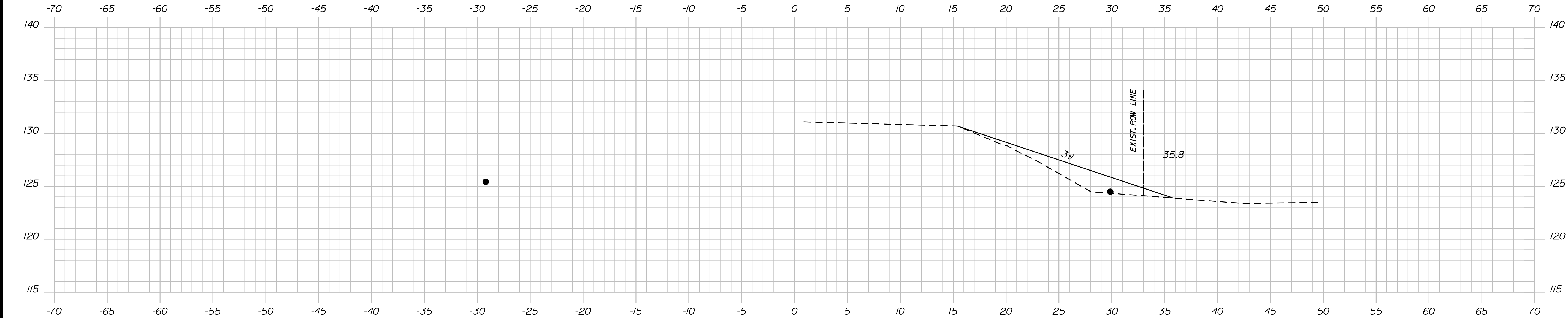
Username: Lucas.P.Soo

Division: HIGHWAY

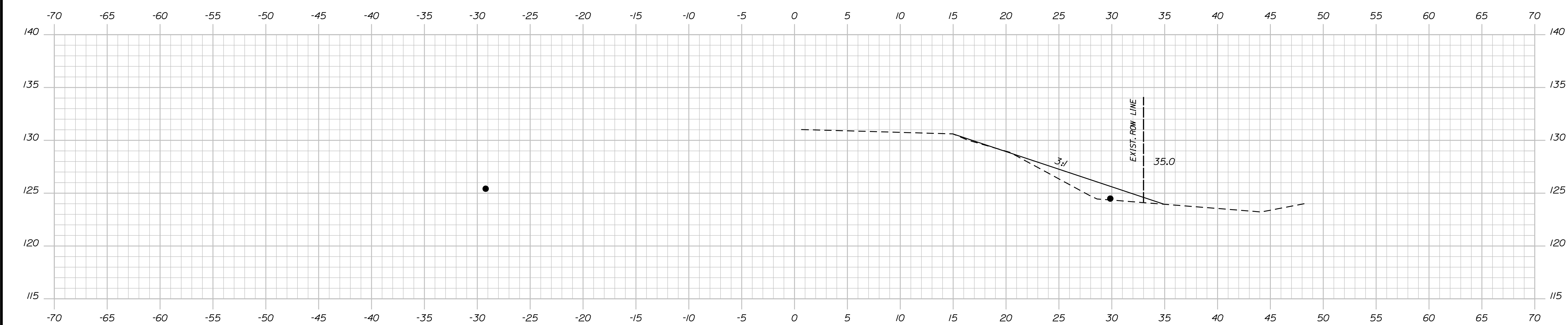
Filename: ... \MSTAD25_XSECT_66-00_014.dgn



66+50.00



66+25.00



66+00.00

STATE OF MAINE DEPARTMENT OF TRANSPORTATION		
	26159.00	
	WIN	26159.00

PROJ. MANAGER	BY	DATE	SIGNATURE
			P.E. NUMBER
CHECKED-REVIEWED			DATE
DESIGN-DETAILED			
DESIGN-DETAILED			
REVISIONS 1			
REVISIONS 2			
REVISIONS 3			
REVISIONS 4			
FIELD CHANGES			

WHITING SLOPES US ROUTE 1	CROSS SECTIONS

SHEET NUMBER
25
OF 54

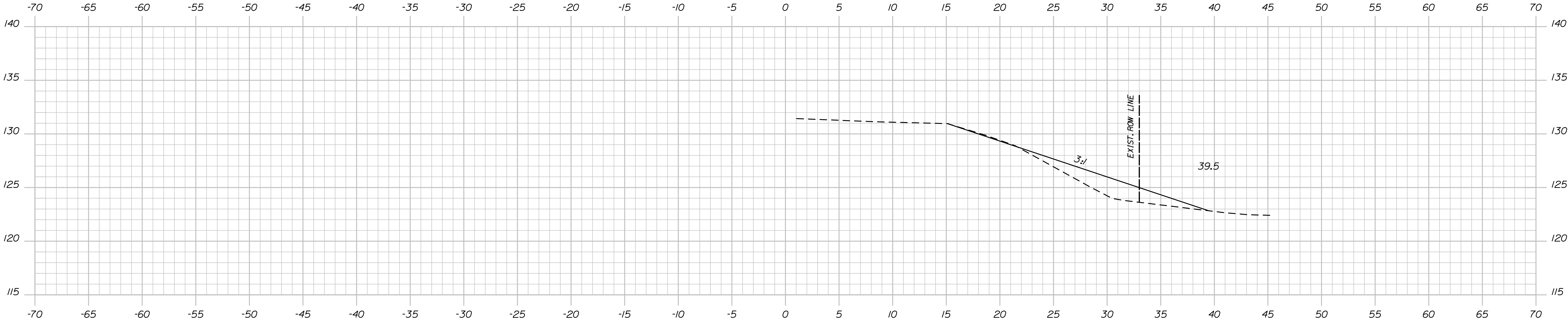
Date:12/16/2020

Username: Lucas.P.Soo

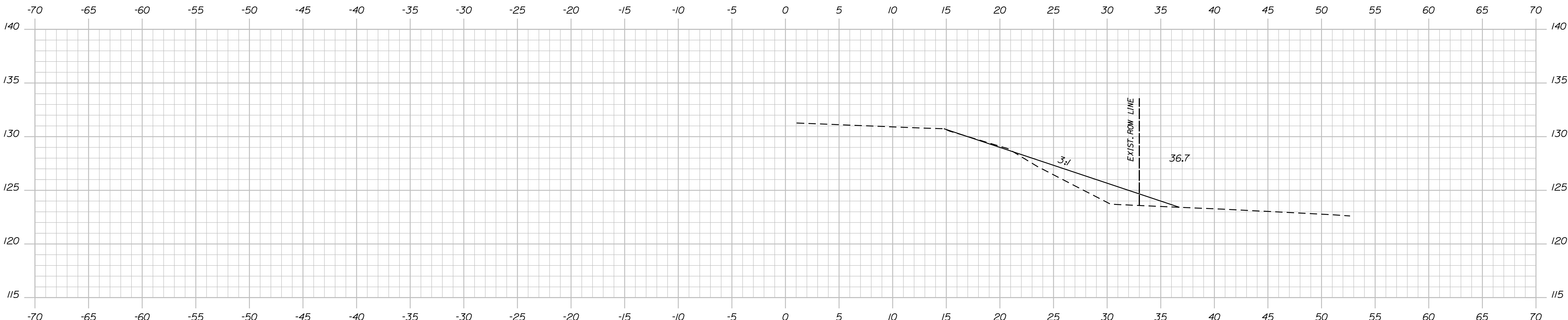
Division: HIGHWAY

Filename: ... \MSTAD26_XSECT_66+75_015.dgn

SECTION 3



67+00.00



66+75.00

STATE OF MAINE	
DEPARTMENT OF TRANSPORTATION	
26159.00	
WIN	26159.00
HIGHWAY PLANS	

PROJ. MANAGER	BY	DATE	SIGNATURE
CHECKED-REVIEWED			P.E. NUMBER
DESIGN-DETAILED			DATE
DESIGN-DETAILED			
REVISIONS 1			
REVISIONS 2			
REVISIONS 3			
REVISIONS 4			
FIELD CHANGES			

WHITING SLOPES US ROUTE 1	CROSS SECTIONS
------------------------------	----------------

SHEET NUMBER
26
OF 54

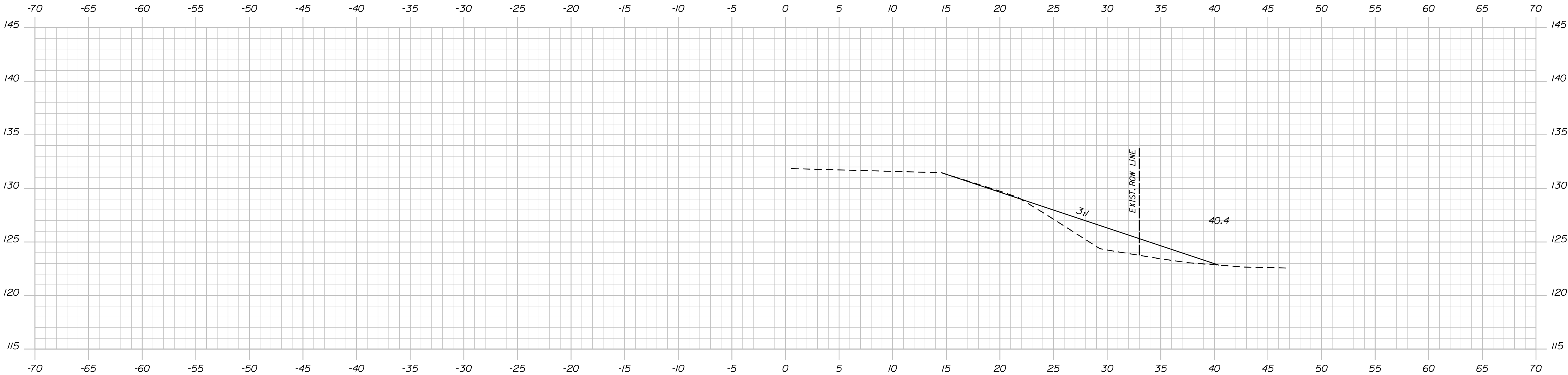
Date:12/16/2020

Username: Lucas.P.Soo

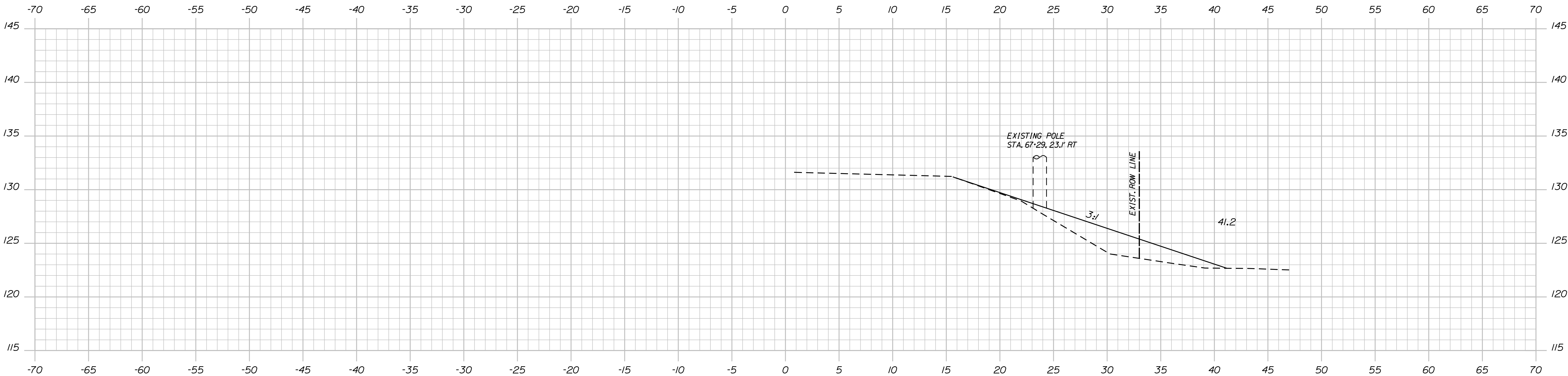
Division: HIGHWAY

Filename: ... \MSTAN027_XSECT_67+25_016.dgn

SECTION 3



67+50.00



67+25.00

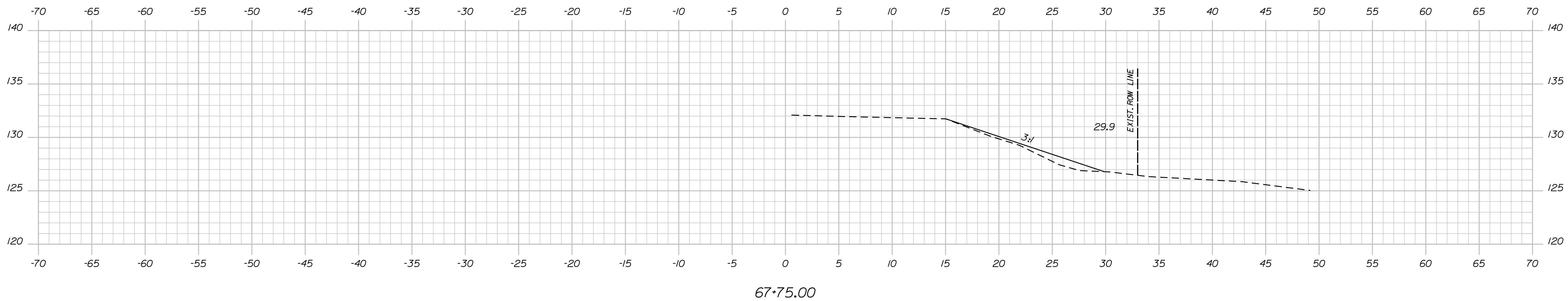
STATE OF MAINE	
DEPARTMENT OF TRANSPORTATION	
26159.00	
WIN	26159.00
HIGHWAY PLANS	

PROJ. MANAGER	BY	DATE	SIGNATURE	P.E. NUMBER	DATE
CHECKED-DETAILED					
CHECKED-REVIEWED					
DESIGN-DETAILED					
REVISIONS 1					
REVISIONS 2					
REVISIONS 3					
REVISIONS 4					
FIELD CHANGES					

WHITING SLOPES US ROUTE 1	CROSS SECTIONS
------------------------------	----------------

SHEET NUMBER
27
OF 54

SECTION 3



28 OF 54	SHEET NUMBER	WHITING SLOPES US ROUTE 1	CROSS SECTIONS	PROJ. MANAGER			BY	DATE	STATE OF MAINE DEPARTMENT OF TRANSPORTATION
				DESIGN-DETAILED					
				CHECKED-REVIEWED			SIGNATURE		
				DESIGN2-DETAL D2					
				DESIGN3-DETAILED3			P.E. NUMBER		
				REVISIONS 1					
				REVISIONS 2					
				REVISIONS 3					
				REVISIONS 4				DATE	
				FIELD CHANGES					WIN 26159.00 HIGHWAY PLANS

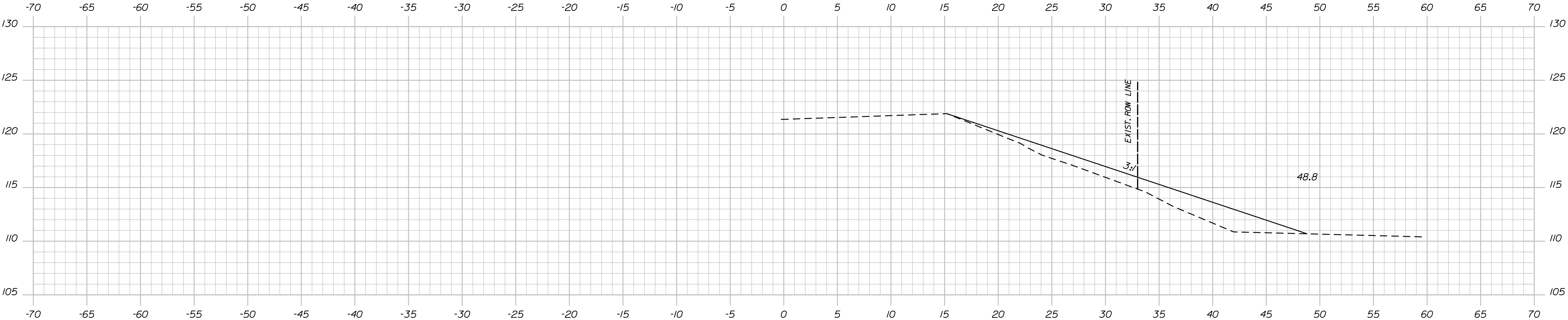
Date:12/16/2020

Username: Lucas.P.Soo

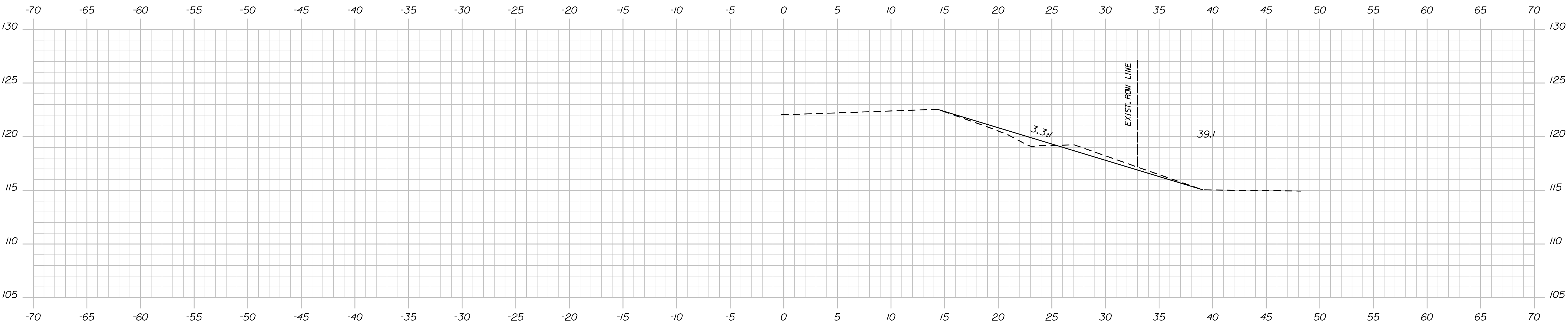
Division: HIGHWAY

Filename: ... \MSTAO29_XSECT_76+50_037.dgn

SECTION 4



76+75.00



76+50.00

STATE OF MAINE	
DEPARTMENT OF TRANSPORTATION	
26159.00	
WIN	26159.00
HIGHWAY PLANS	

PROJ. MANAGER	BY	DATE	SIGNATURE
CHECKED-REVIEWED			P.E. NUMBER
DESIGN-DETAILED			DATE
REVISIONS 1			
REVISIONS 2			
REVISIONS 3			
REVISIONS 4			
FIELD CHANGES			

WHITING SLOPES US ROUTE 1	CROSS SECTIONS
------------------------------	----------------

SHEET NUMBER
29
OF 54

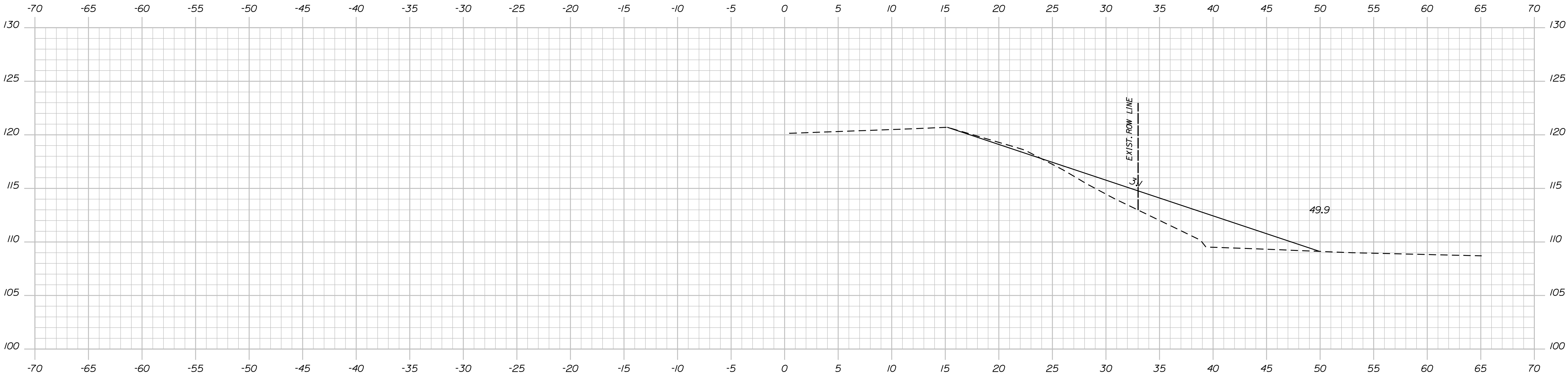
Date:12/16/2020

Username: Lucas.P.Soo

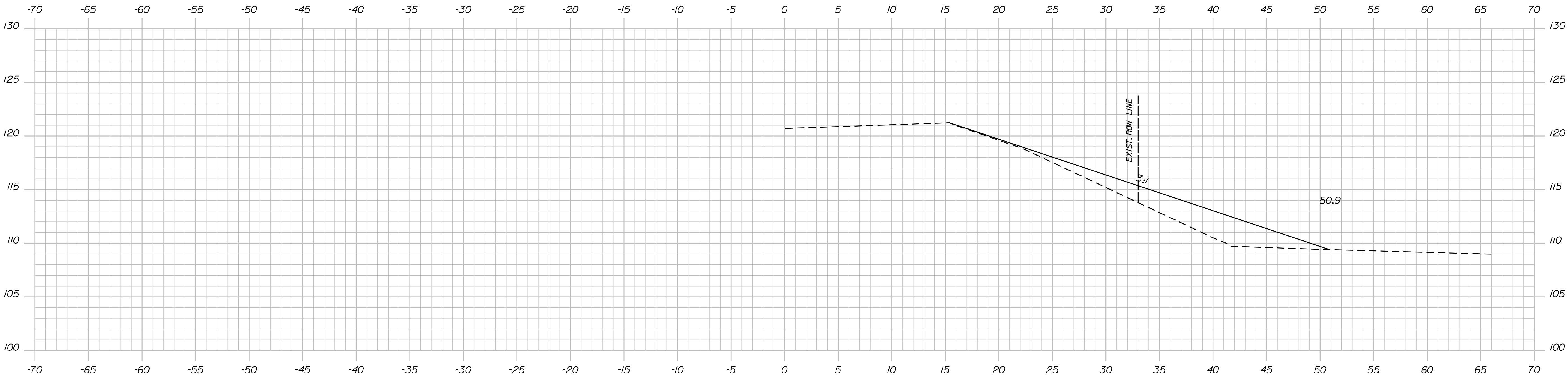
Division: HIGHWAY

Filename: ... \MSTA\030_XSECT_77+00_038.dgn

SECTION 4



77+25.00



77+00.00

STATE OF MAINE	
DEPARTMENT OF TRANSPORTATION	
26159.00	
WIN	26159.00
HIGHWAY PLANS	

PROJ. MANAGER	BY	DATE
CHECKED-REVIEWED		
DESIGN-DETAILED		
DESIGN-DETAILED		
REVISIONS 1		
REVISIONS 2		
REVISIONS 3		
REVISIONS 4		
FIELD CHANGES		

WHITING SLOPES US ROUTE 1
CROSS SECTIONS

SHEET NUMBER
30
OF 54

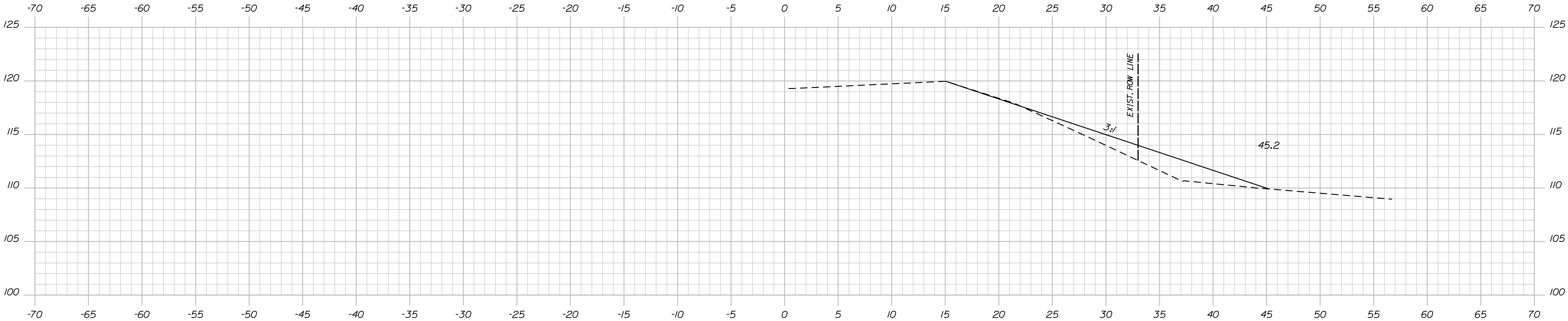
Date:12/16/2020

Username: Lucas.P.Soo

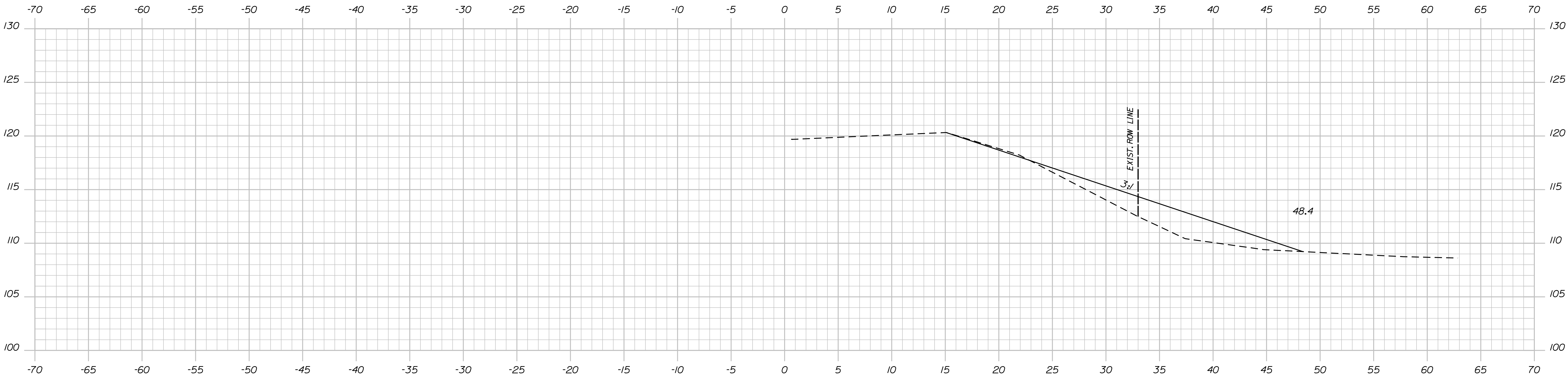
Division: HIGHWAY

Filename: ... \MSTA031_XSECT_77+50_039.dgn

SECTION 4



77+75.00



77+50.00

STATE OF MAINE	
DEPARTMENT OF TRANSPORTATION	
26159.00	
WIN	26159.00
HIGHWAY PLANS	

PROJ. MANAGER	BY	DATE	SIGNATURE
			P.E. NUMBER
CHECKED-REVIEWED			DATE
DESIGN-DETAILED			
DESIGN-DETAILED			
REVISIONS 1			
REVISIONS 2			
REVISIONS 3			
REVISIONS 4			
FIELD CHANGES			

WHITING SLOPES
US ROUTE 1
CROSS SECTIONS

SHEET NUMBER
31
OF 54

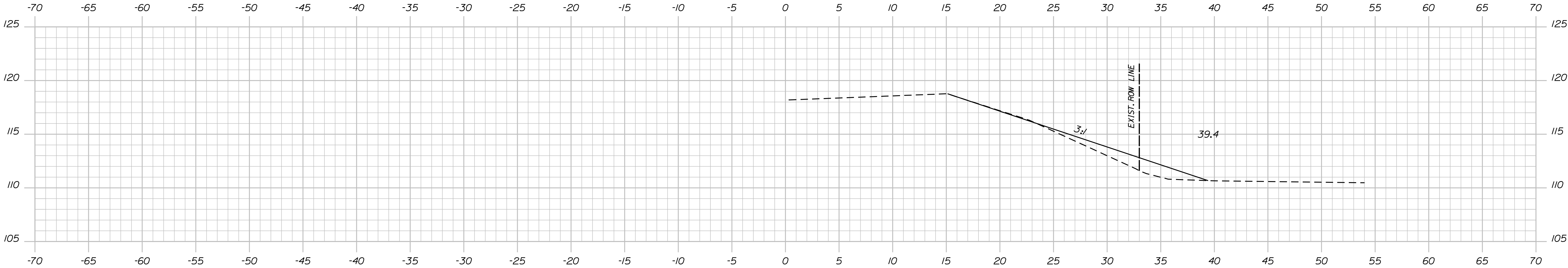
Date:12/16/2020

Username: Lucas.P.Soo

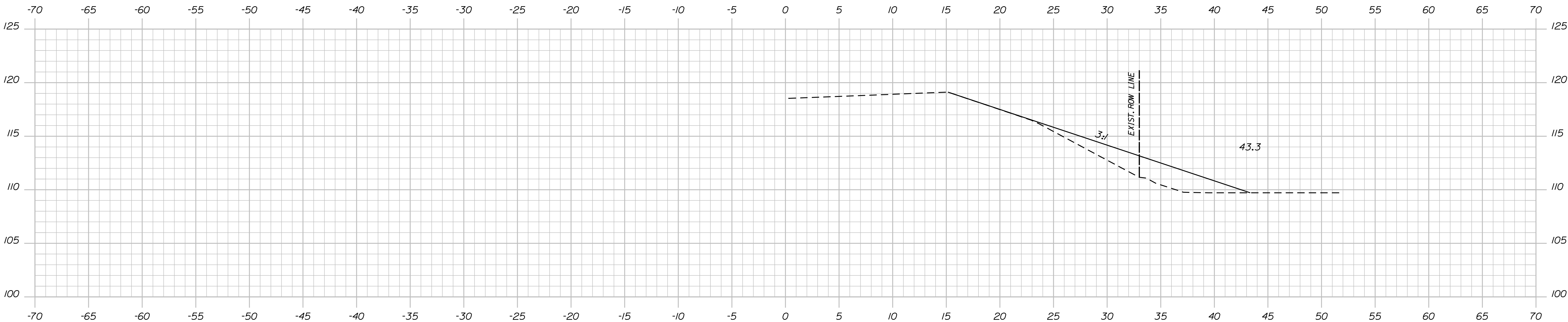
Division: HIGHWAY

Filename: ... \MSTAO32_XSECT_78+00_040.dgn

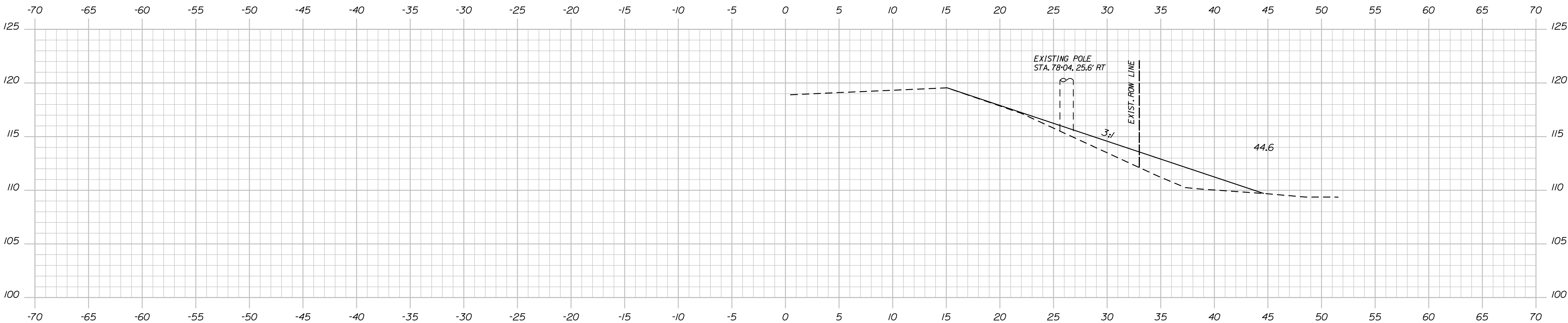
SECTION 4



78+50.00



78+25.00



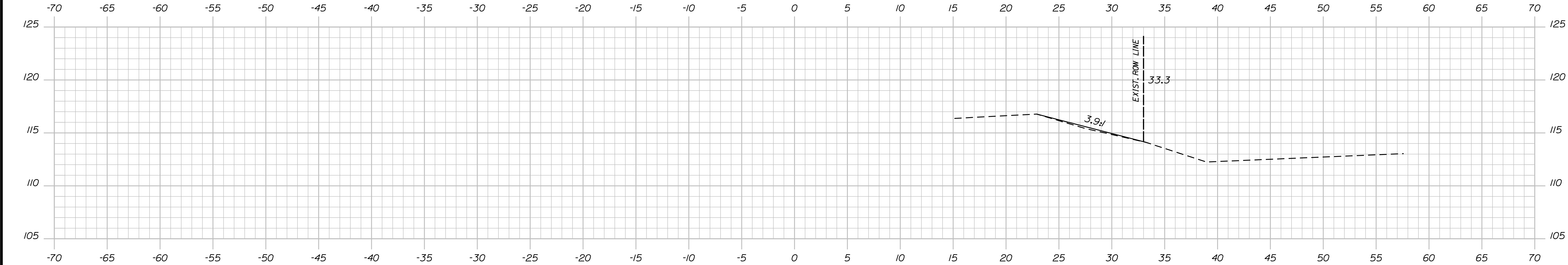
78+00.00

STATE OF MAINE DEPARTMENT OF TRANSPORTATION		
	26159.00	
	WIN	26159.00
HIGHWAY PLANS		

PROJ. MANAGER	BY	DATE	SIGNATURE	P.E. NUMBER	DATE
CHECKED-REVIEWED					
DESIGN-DETAILED					
DESIGN-DETAILED					
REVISIONS 1					
REVISIONS 2					
REVISIONS 3					
REVISIONS 4					
FIELD CHANGES					

WHITING SLOPES US ROUTE 1	CROSS SECTIONS

SHEET NUMBER
32
OF 54



78+75.00

SECTION 4

STATE OF MAINE
DEPARTMENT OF TRANSPORTATION
26159.00
WIN 26159.00
HIGHWAY PLANS

PROJ. MANAGER	BY	DATE
CHECKED-REVIEWED		SIGNATURE
DESIGN-DETAILED		P.E. NUMBER
DESIGN-DETAILED		DATE
REVISIONS 1		
REVISIONS 2		
REVISIONS 3		
REVISIONS 4		
FIELD CHANGES		

WHITING SLOPES US ROUTE 1
CROSS SECTIONS

SHEET NUMBER
33
OF 54

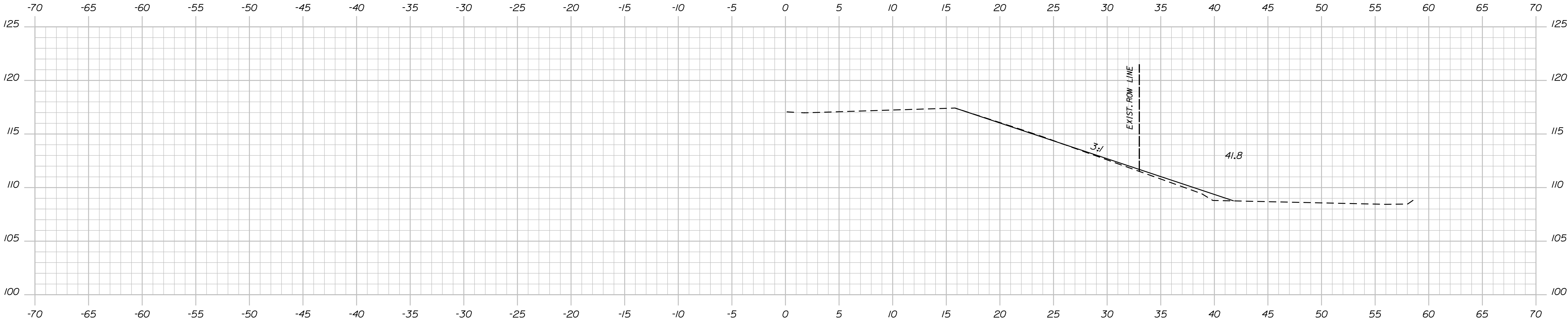
Date:12/16/2020

Username: Lucas.P.Soo

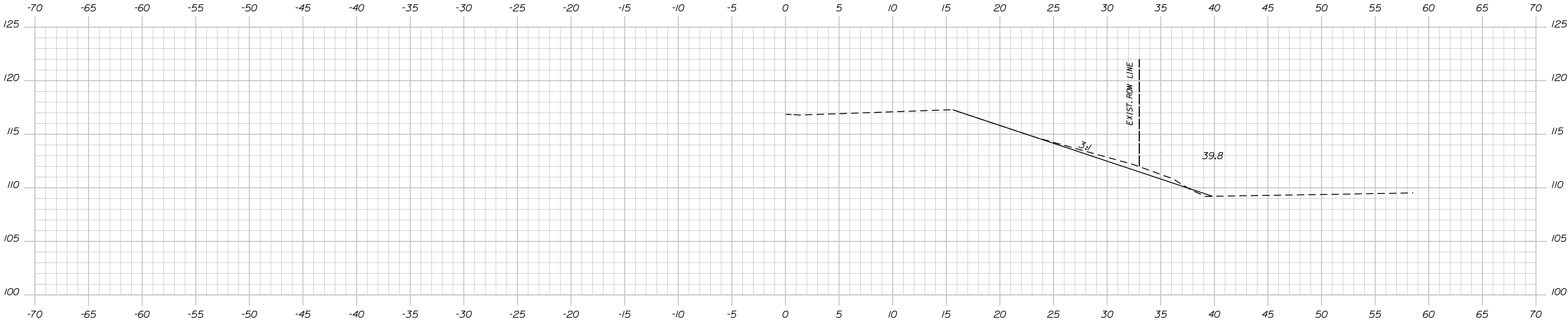
Division: HIGHWAY

Filename: ... \MSTAD034_XSECT_81+75_018.dgn

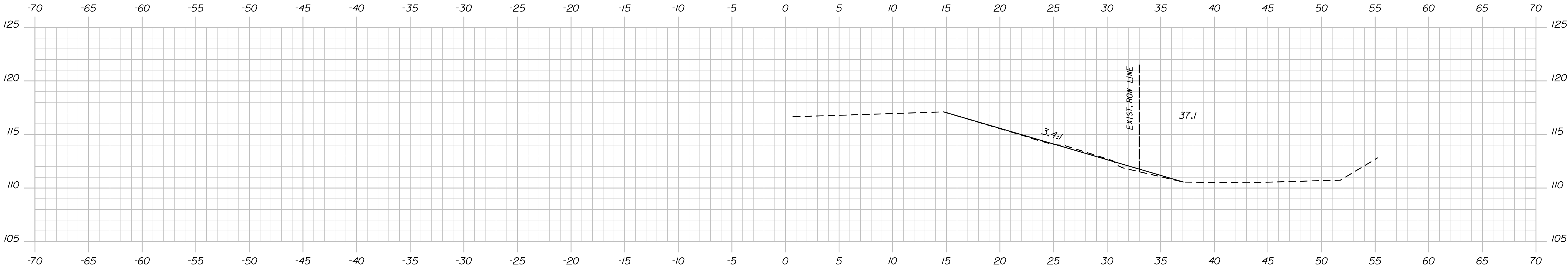
SECTION 5



82+25.00



82+00.00



81+75.00

STATE OF MAINE DEPARTMENT OF TRANSPORTATION		
	26159.00	
	WIN	26159.00

PROJ. MANAGER	BY	DATE	SIGNATURE
			P.E. NUMBER
			DATE

WHITING SLOPES US ROUTE 1	CROSS SECTIONS

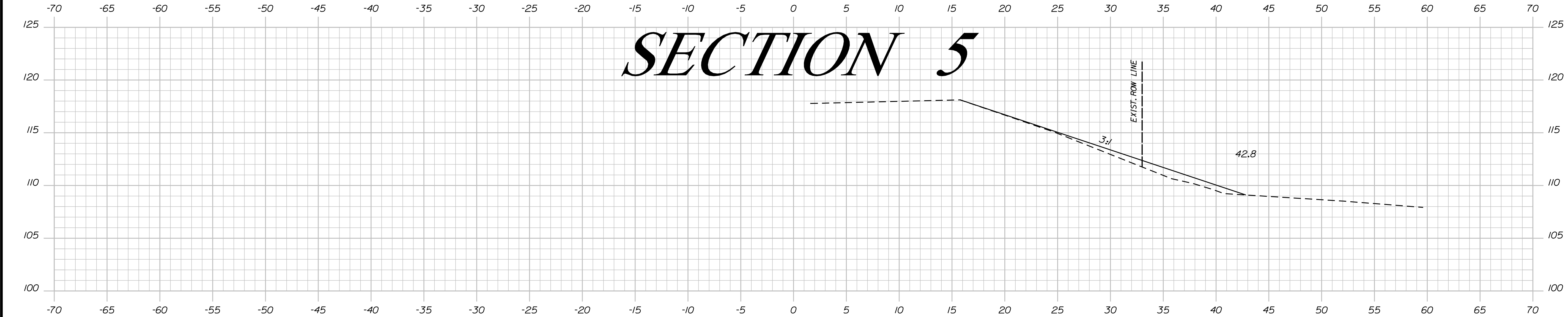
SHEET NUMBER
34
OF 54

Date:12/16/2020

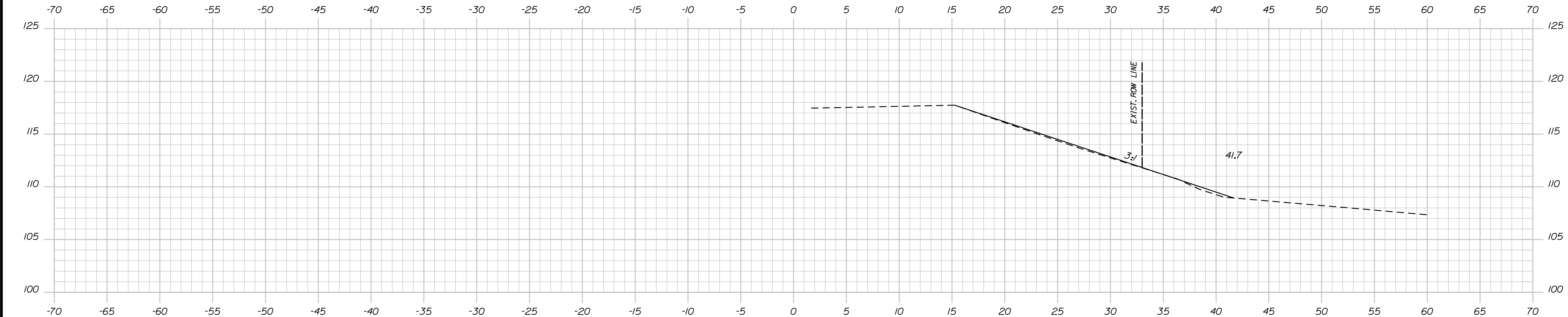
Username: Lucas.P.Soo

Division: HIGHWAY

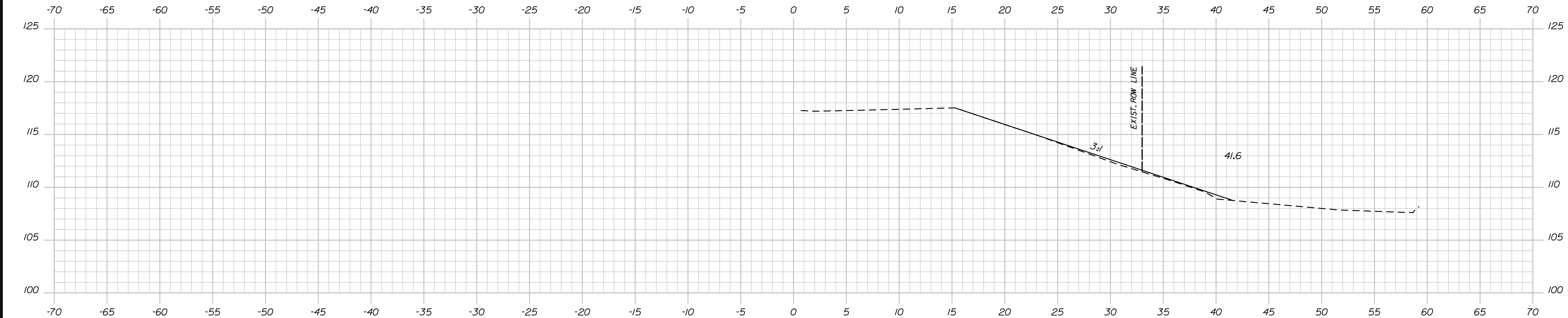
Filename: ... \MSTAO35_XSECT_82+50_019.dgn



83+00.00



82+75.00



82+50.00

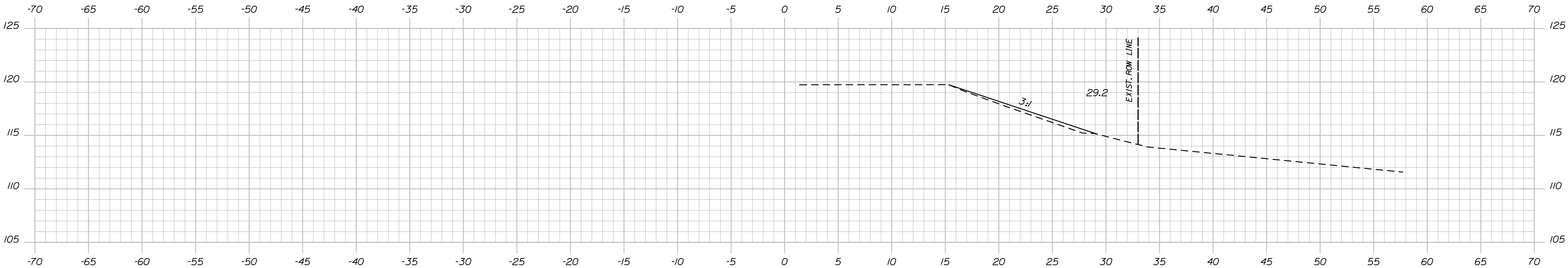
STATE OF MAINE	
DEPARTMENT OF TRANSPORTATION	
26159.00	
WIN	HIGHWAY PLANS
26159.00	

PROJ. MANAGER		BY	DATE
DESIGN-DETAILED			
CHECKED-REVIEWED			
DESIGN-DETAILED			
REVISIONS 1			
REVISIONS 2			
REVISIONS 3			
REVISIONS 4			
FIELD CHANGES			
SIGNATURE		P.E. NUMBER	
DATE		DATE	

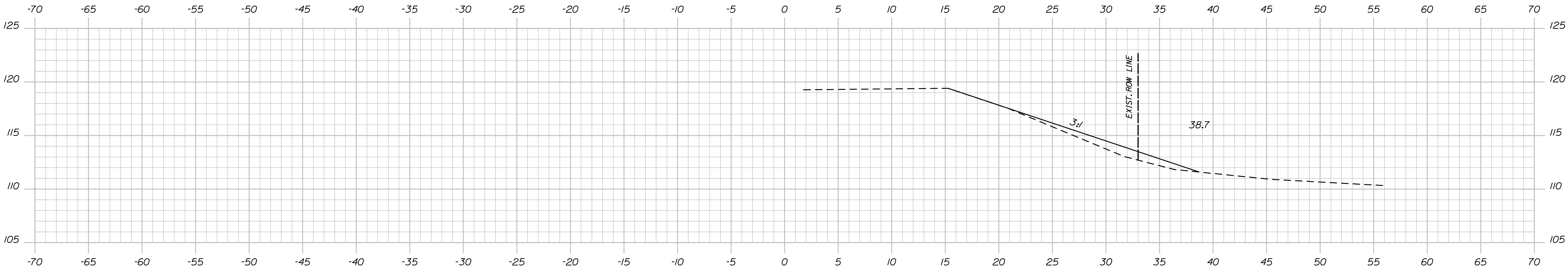
WHITING SLOPES	
US ROUTE 1	
CROSS SECTIONS	

SHEET NUMBER	
35	
OF 54	

SECTION 5



84+25.00



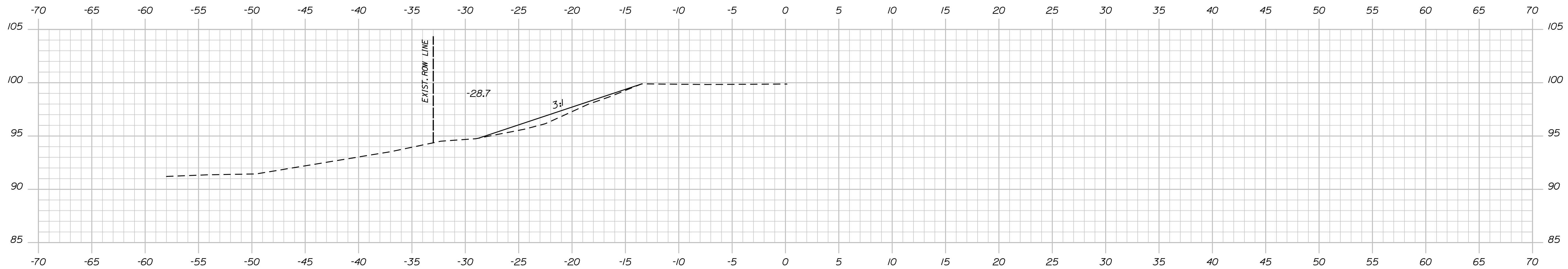
84+00.00

STATE OF MAINE	
DEPARTMENT OF TRANSPORTATION	
26159.00	
WIN	26159.00
HIGHWAY PLANS	

PROJ. MANAGER	BY	DATE	SIGNATURE
CHECKED-REVIEWED	DESIGN-DETAILED	DESIGN-DETAILED	P.E. NUMBER
DESIGN-DETAILED	REVISIONS 1	REVISIONS 2	REVISIONS 3
REVISIONS 1	REVISIONS 2	REVISIONS 3	REVISIONS 4
REVISIONS 2	REVISIONS 3	REVISIONS 4	FIELD CHANGES

WHITING SLOPES
US ROUTE 1
CROSS SECTIONS

SHEET NUMBER
37
OF 54



SECTION 6

97+75.00

EXIST. ROW LINE

43.5

3:1

EXIST. ROW LINE

-29.8

3:1

EXIST. ROW LINE

-28.7

3:

WIN
26159.00

CROSS SECTIONS

SHEET NUMBER

38

OF 54

Sta. 97+75.00 to Sta. 98+25.00

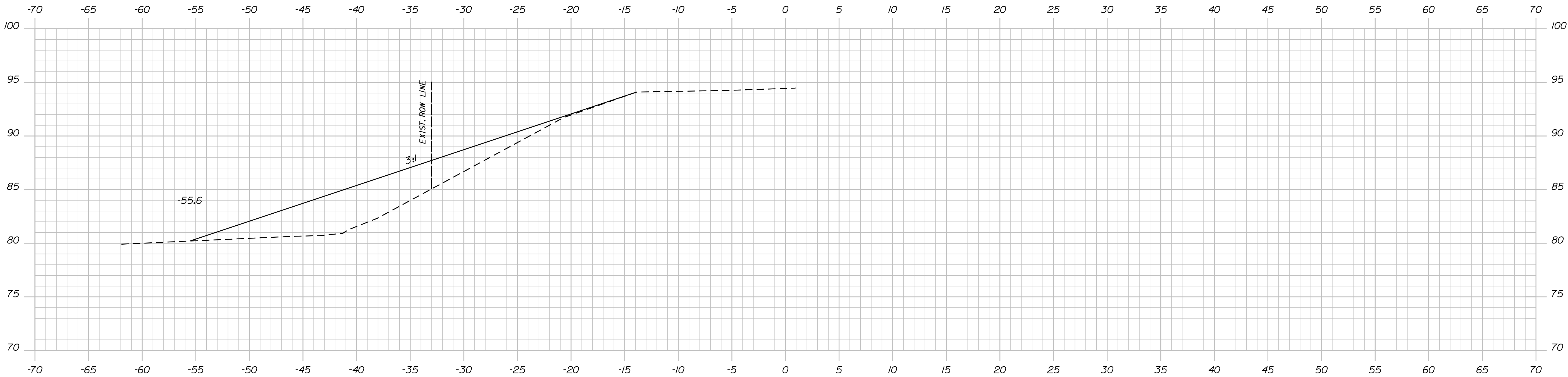
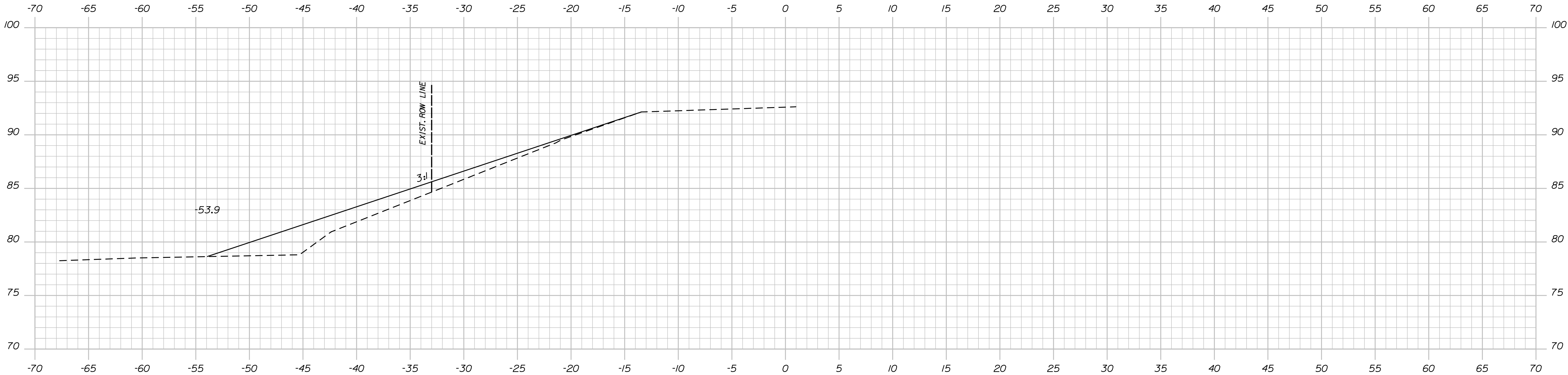
Date:12/16/2020

Username: Lucas.P.Soo

Division: HIGHWAY

Filename: ... \MSTAO39_XSECT_98+50_023.dgn

SECTION 6



STATE OF MAINE	
DEPARTMENT OF TRANSPORTATION	
26159.00	
WIN	26159.00
HIGHWAY PLANS	

PROJ. MANAGER	BY	DATE	
DESIGN-DETAILED			
CHECKED-REVIEWED			SIGNATURE
DESIGN-DETAIL D02			
DESIGN-DETAIL D03			P.E. NUMBER
REVISIONS 1			
REVISIONS 2			
REVISIONS 3			
REVISIONS 4			DATE
FIELD CHANGES			

WHITING SLOPES	
US ROUTE 1	
CROSS SECTIONS	

SHEET NUMBER	
39	
OF 54	

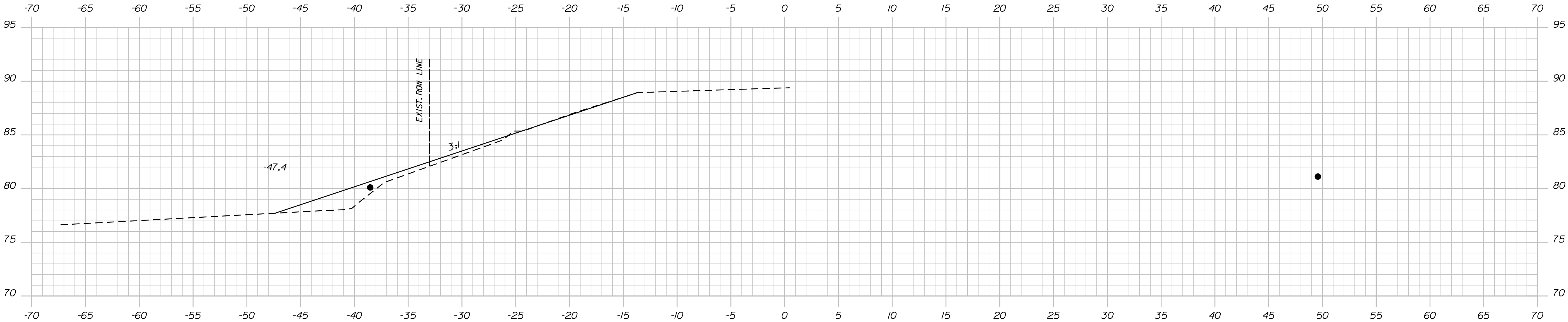
Date:12/16/2020

Username: Lucas.P.Soo

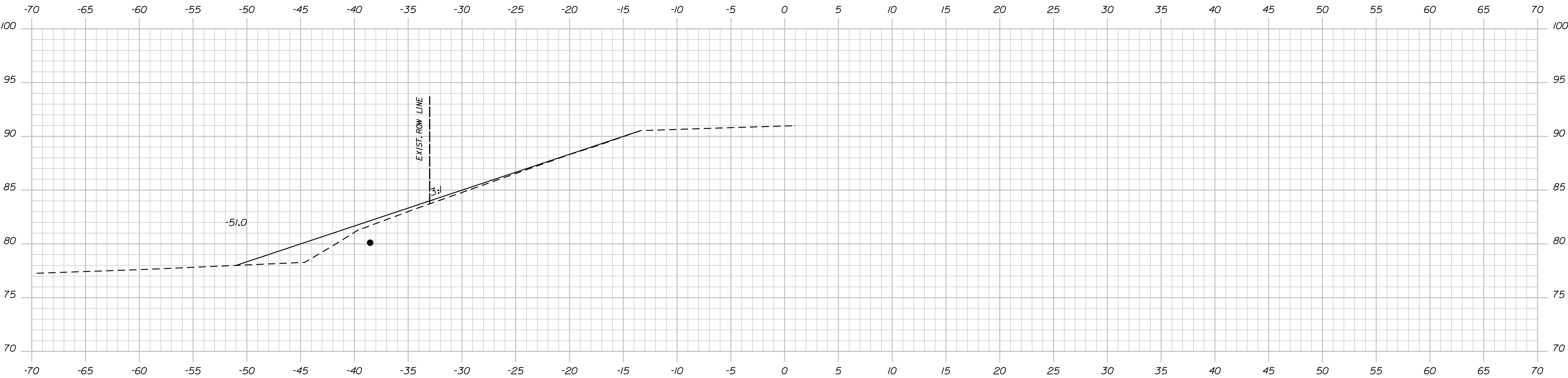
Division: HIGHWAY

Filename: ... \MSTAO40_XSECT_99-00_024.dgn

SECTION 6



99+25.00



99+00.00

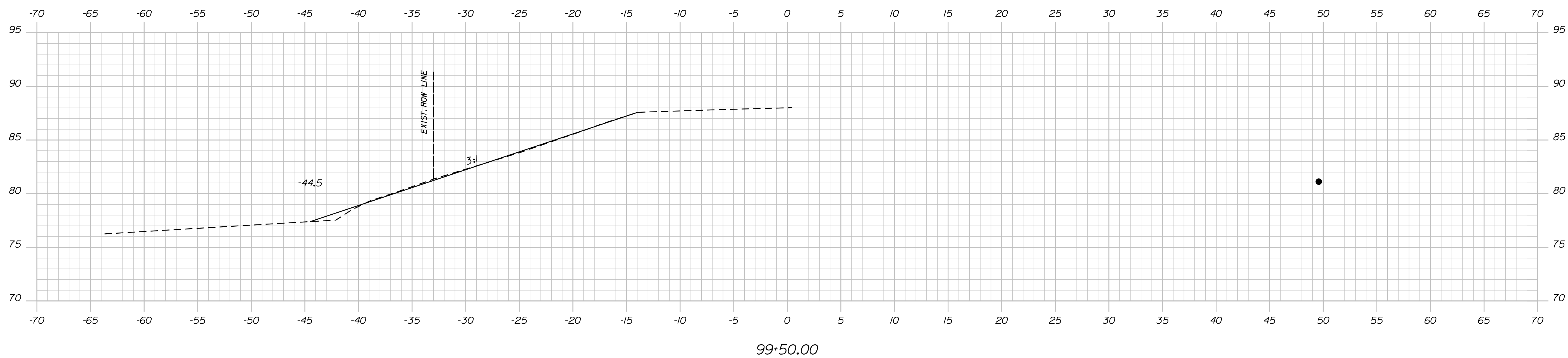
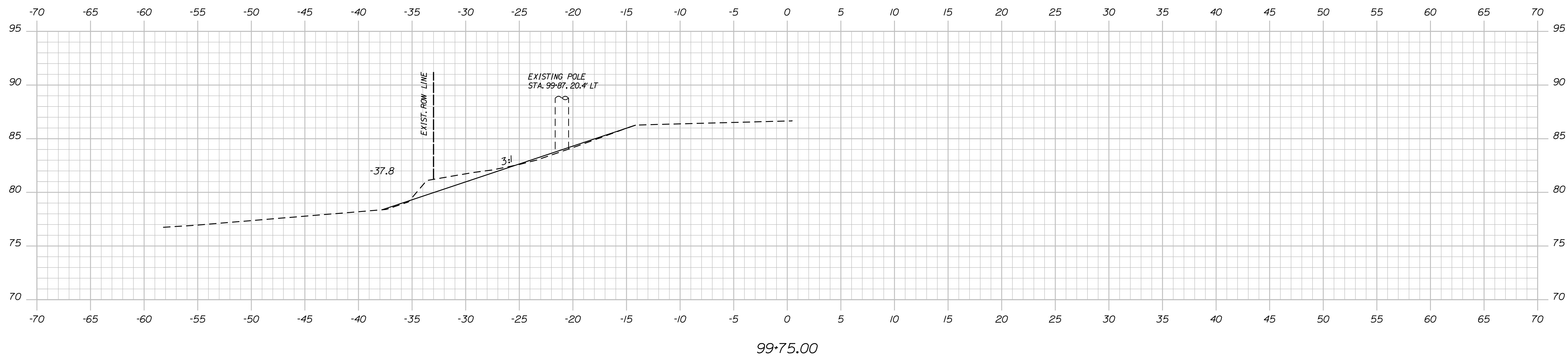
STATE OF MAINE DEPARTMENT OF TRANSPORTATION	
	26159.00
WIN	26159.00
HIGHWAY PLANS	

PROJ. MANAGER	BY	DATE
CHECKED-REVIEWED		SIGNATURE
DESIGNED-DETAILED		P.E. NUMBER
REVISIONS 1		DATE
REVISIONS 2		
REVISIONS 3		
REVISIONS 4		
FIELD CHANGES		

WHITING SLOPES US ROUTE 1
CROSS SECTIONS

SHEET NUMBER
40
OF 54

SECTION 6



WHITING SLOPES US ROUTE 1	PROJ. MANAGER		BY	DATE	STATE OF MAINE DEPARTMENT OF TRANSPORTATION
	DESIGN-DETAILED				
	CHECKED-REVIEWED			SIGNATURE	
	DESIGNS-DETAL D02				
	DESIGNS-DETAILED D3			P.E. NUMBER	
CROSS SECTIONS	REVISIONS 1				26159.00
	REVISIONS 2				
	REVISIONS 3			DATE	
	REVISIONS 4				
	FIELD CHANGES				
SHEET NUMBER					WIN
41					26159.00
OF 54					HIGHWAY PLANS

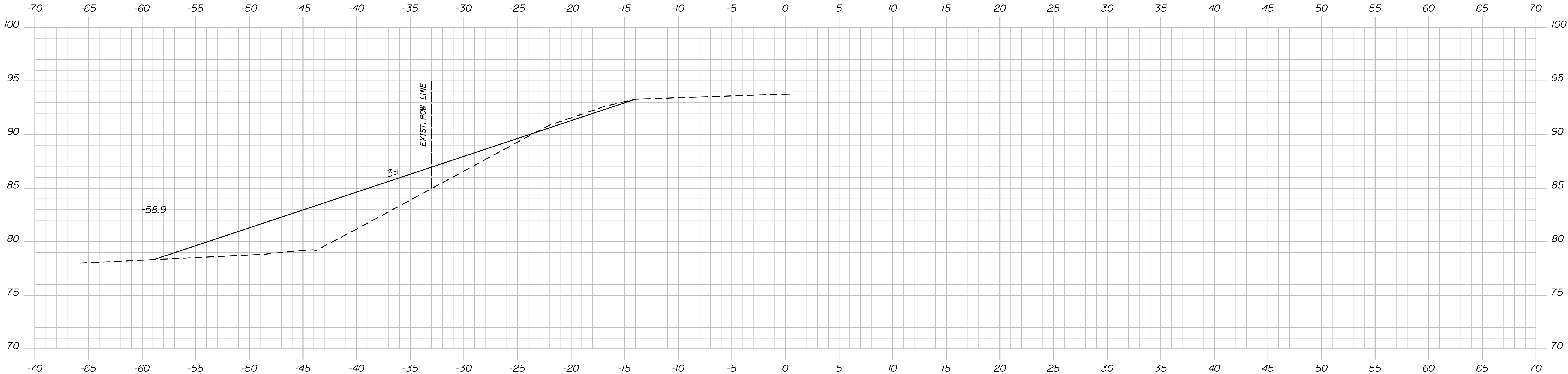
Date:12/16/2020

Username: Lucas.P.Soo

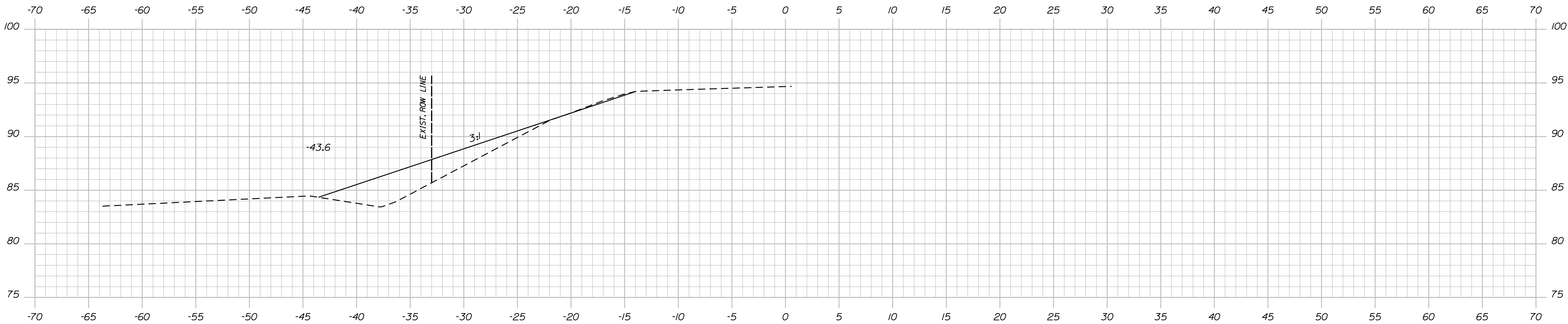
Division: HIGHWAY

Filename: ... \MSTAN042_XSECT_123+00_026.dgn

SECTION 7



123+25.00



123+00.00

STATE OF MAINE DEPARTMENT OF TRANSPORTATION	
	26159.00
	WIN 26159.00
HIGHWAY PLANS	

PROJ. MANAGER	BY	DATE	SIGNATURE
			P.E. NUMBER
CHECKED-REVIEWED			DATE
DESIGN-DETAILED			
DESIGN-REVIEWED			
DESIGN-DETAILED			
REVISIONS 1			
REVISIONS 2			
REVISIONS 3			
REVISIONS 4			
FIELD CHANGES			

WHITING SLOPES US ROUTE 1
CROSS SECTIONS

SHEET NUMBER
42
OF 54

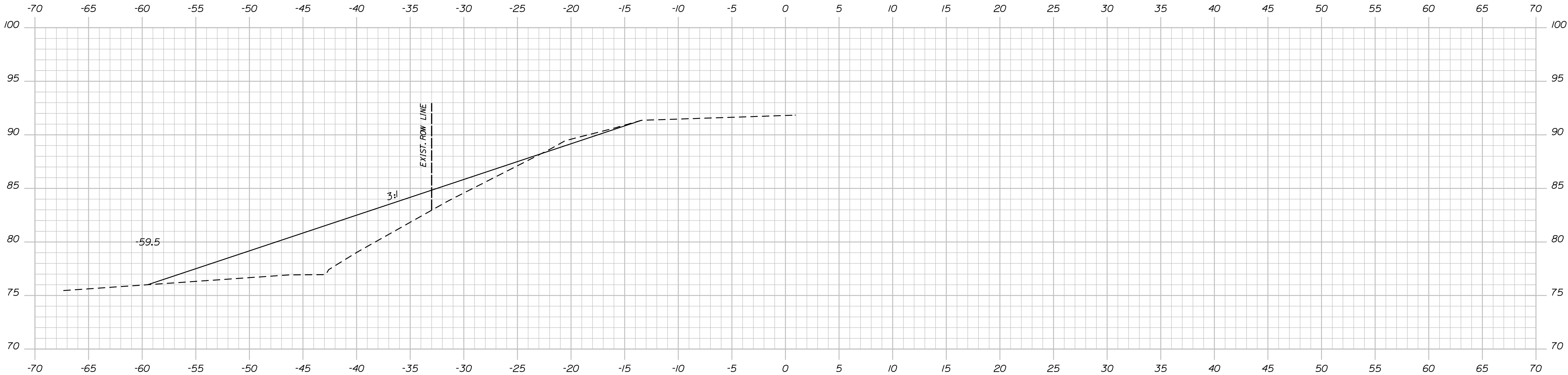
Date:12/16/2020

Username: Lucas.P.Soo

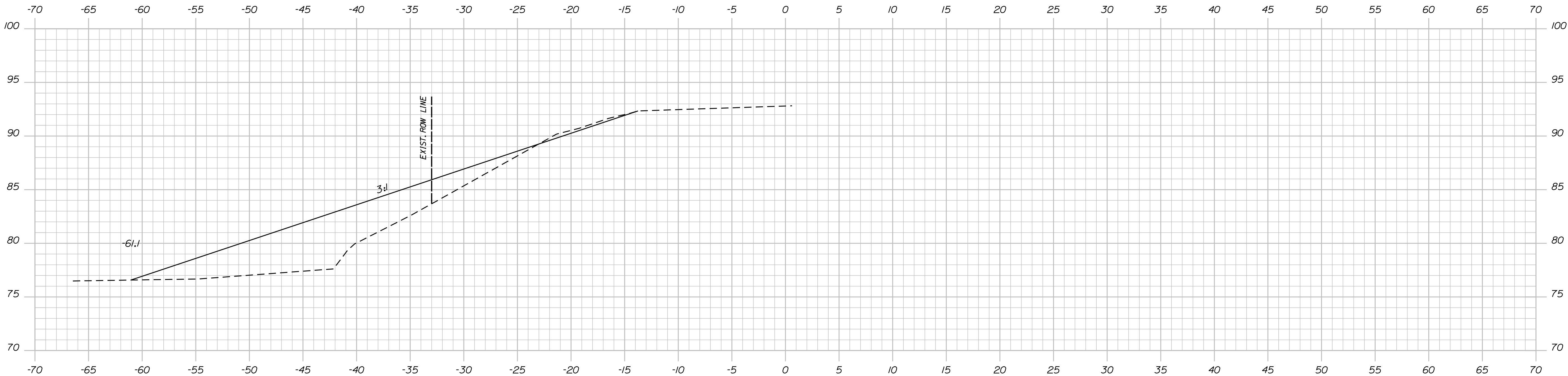
Division: HIGHWAY

Filename: ... \MSTAO43_XSECT_123+50_027.dgn

SECTION 7



123+75.00



123+50.00

STATE OF MAINE	
DEPARTMENT OF TRANSPORTATION	
26159.00	
WIN	26159.00
HIGHWAY PLANS	

SIGNATURE	
P.E. NUMBER	
DATE	

PROJ. MANAGER	BY	DATE
CHECKED-REVIEWED		
DESIGN-DETAILED		
DESIGN-DETAILED		
REVISIONS 1		
REVISIONS 2		
REVISIONS 3		
REVISIONS 4		
FIELD CHANGES		

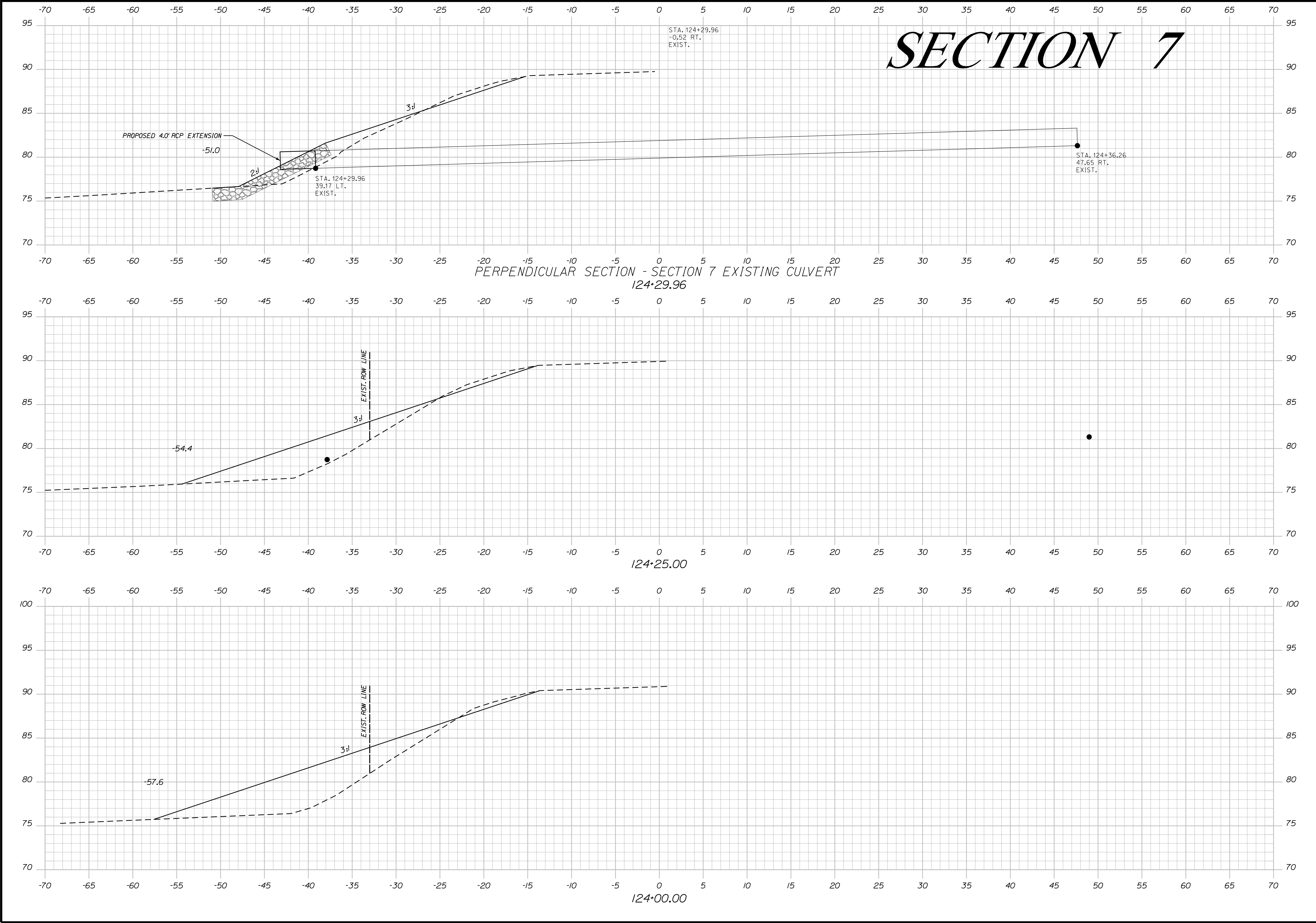
WHITING SLOPES US ROUTE 1
CROSS SECTIONS

SHEET NUMBER
43
OF 54

Date:12/16/2020

Username: Lucas.P.Soo

Division: HIGHWAY
Filename: ... \MSTAO044_XSECT_124+00_028.dgn



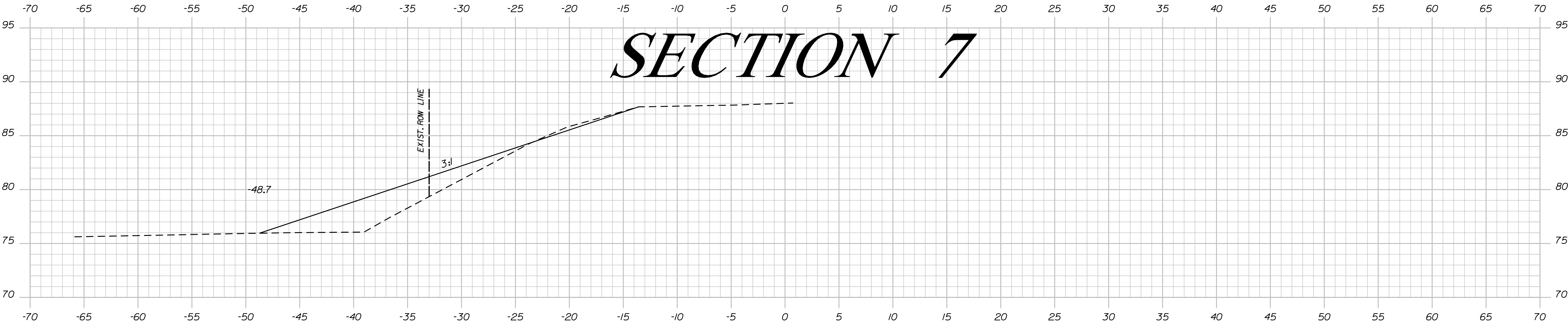
STATE OF MAINE		DEPARTMENT OF TRANSPORTATION		26159.00		WIN		26159.00		HIGHWAY PLANS	
WHITING SLOPES US ROUTE 1		PROJ. MANAGER		BY		DATE		SIGNATURE		P.E. NUMBER	
		DESIGN-DETAILED									
		CHECKED-REVIEWED									
		DESIGN-DETAILED									
CROSS SECTIONS		REVISIONS 1									
		REVISIONS 2									
		REVISIONS 3									
		REVISIONS 4									
SHEET NUMBER		44		OF 54							

Date:12/16/2020

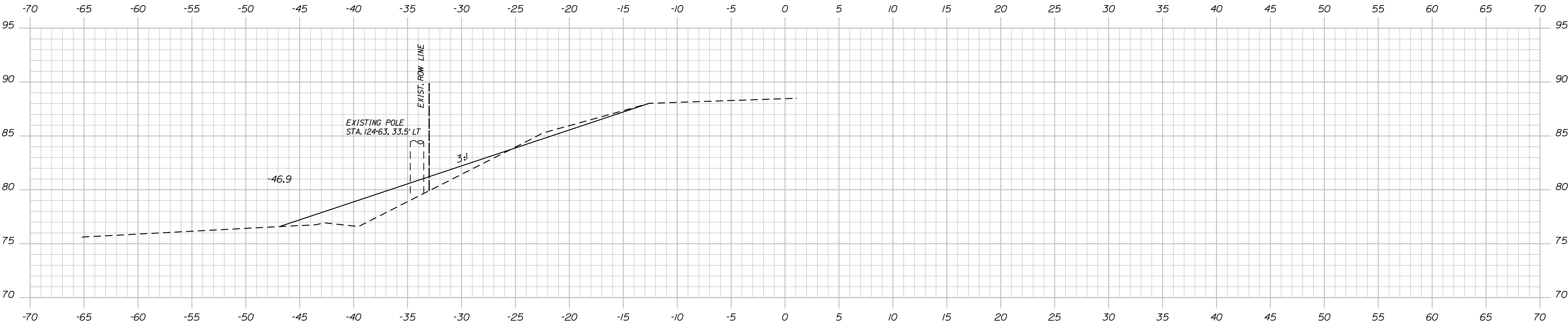
Username: Lucas.P.Soo

Division: HIGHWAY

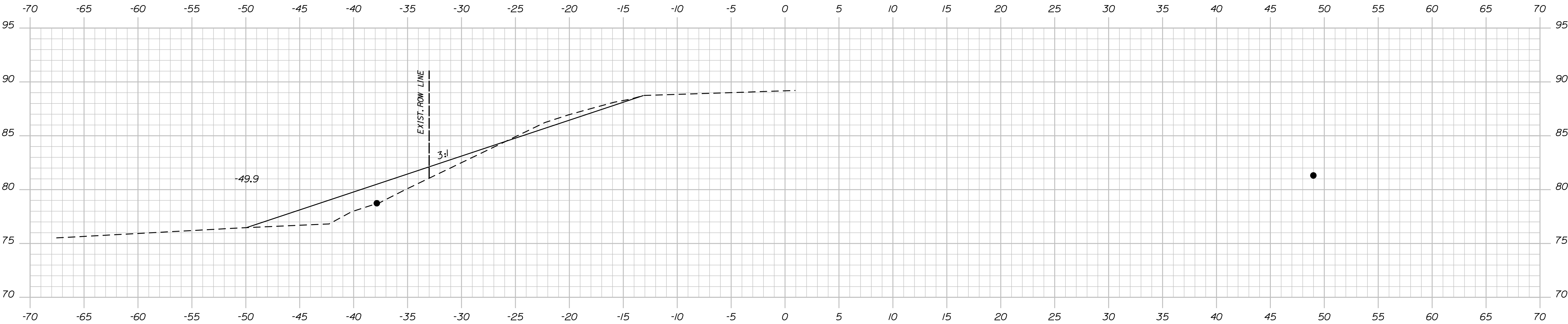
Filename: ... \MSTAO45_XSECT_124+50_029.dgn



125+00.00



124+75.00



124+50.00

STATE OF MAINE DEPARTMENT OF TRANSPORTATION		
	26159.00	
	WIN	26159.00

PROJ. MANAGER	BY	DATE	SIGNATURE
			P.E. NUMBER
CHECKED-REVIEWED			DATE
DESIGNED-DETAILED			
DESIGNED-DETAILED			
REVISIONS 1			
REVISIONS 2			
REVISIONS 3			
REVISIONS 4			
FIELD CHANGES			

WHITING SLOPES US ROUTE 1	CROSS SECTIONS

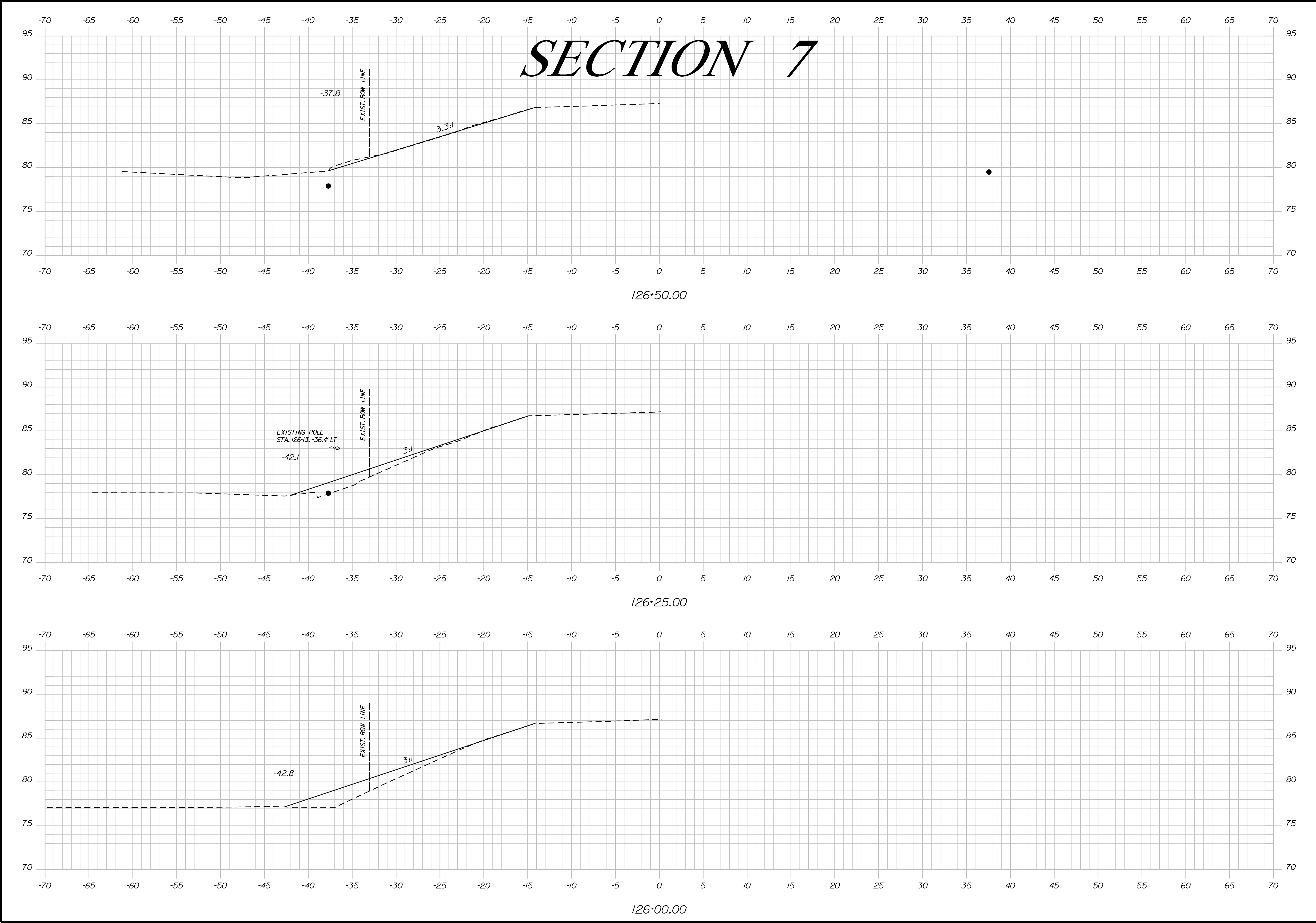
SHEET NUMBER
45
OF 54

Date:12/16/2020

Username: Lucas.P.Soo

Division: HIGHWAY

Filename: ... \MSTAN047_XSECT_126+00_031.dgn



WHITING SLOPES US ROUTE 1		PROJ. MANAGER		BY	DATE	STATE OF MAINE DEPARTMENT OF TRANSPORTATION	
		DESIGN-DETAILED	CHECKED-REVIEWED				
CROSS SECTIONS		DESIGN2-DETAILED2				SIGNATURE	26159.00
		DESIGN3-DETAILED3				P.E. NUMBER	
		REVISIONS 1				DATE	
		REVISIONS 2					
		REVISIONS 3					
		REVISIONS 4					WIN 26159.00
		FIELD CHANGES					HIGHWAY PLANS
SHEET NUMBER		47					
OF 54							

Town, County, State _____
 Approx. Property Lines _____ P.L. _____
 Existing Right of Way _____
 Limits of Wrought Portion _____
 Control Of Access _____
 New Right of Way _____
 New Easement _____
 New Temporary Rights _____
 New R/W Within Existing R/W _____

New R/W Along Existing R/W
 Building _____
 Trees Conifer _____ Deciduous _____
 Tree Line _____ Bush Line _____
 Water Edge _____
 Ledge _____
 Fence CHAIN LINK _____
 Sign _____

Clearing Limit Line _____
 Rock/Boulder _____
 BARB WIRE _____
 STOCKADE _____
 Well _____
 Mailbox _____

PLAN LEGEND
 Existing Proposed
 Sanitary Sewer _____
 Telephone Line _____
 Electric Line _____
 Water Line _____
 Underdrain Line _____
 Gas Line _____
 Guardrail _____
 Culvert _____

Traveled Way _____
 Ditch _____
 Catch Basin _____
 Manhole _____
 Sewer Manhole _____
 Utility Pole _____
 Fire Hydrant _____
 Curbing _____

Cut Line _____
 Stonewall _____
 Baseline _____
 Monument _____
 Iron Rod Found _____
 Replacement Pin Set _____

Fill Line _____
 Retaining Wall _____
 Traverse Point _____
 Pipe Found _____
 IPF _____

THIS PLAN WAS PREPARED IN CONNECTION WITH THE DEPARTMENT'S ACQUISITION OF REAL PROPERTY FOR TRANSPORTATION PURPOSES. IT CANNOT BE USED TO ESTABLISH LEGAL BOUNDARIES BETWEEN ABUTTING PROPERTY OWNERS.

25 0 25 50 75 100
 Scale of Feet

COUNTY _____
 RECEIVED _____,
 at _____h _____m _____M and
 recorded in Plan Bk _____,Pg._____
 Attest: _____
 REGISTER

D.L.
 WILLIAM L. MALLAR
 LINDA J. G. MALLAR
 ITEM NO. (2)
 SLOPE EASE. = 0.07± AC. (1)
 TOTAL AREA = 57± AC. (PER TOWN)

GRID NORTH
 MAINE 2000 EAST ZONE

BEGIN B.L. STA. 52+00
 52+00
 U.S. ROUTE 1
 53+00
 54+00
 55+00
 56+00
 57+00
 58+00
 END B.L.
 PC = STA. 57+88.31
 CURVE DATA #4
 PI = 61+28.66
 D = 2°02'46.6"
 Δ = 13°51'39.6" Rt.
 R = 2800.00'
 L = 677.38'
 T = 340.35'
 E = 20.61'

RIGHT OF WAY PRIOR TO S.H.C. FILE NO. 15-22, 1934
 ASSUMED DISCONTINUED BY ABANDONMENT PER TITLE 23 MRSA SECT. 3028
 APPROX. STA. 112+00
 (FILE 15-22)

WILLIAM L. MALLAR
 LINDA J. G. MALLAR
 ITEM NO. (3)
 SLOPE EASE. = 1354± S.F. (1)
 TOTAL AREA = 32.10± AC. (PER TOWN)

R/W REFERENCES
 BEGINNING OF PROJECT TO STA. 102+00
 S.H.C. FILE NO. 15-22, 1934
 STA. 122+00 TO END OF PROJECT
 S.H.C. FILE NO. 15-25, 1935

REVISIONS				PLAN FILED IN PLAN BOOK				PAGE COUNTY RECORD				BRUCE A. VAN NOTE	
NO.	DATE	DESCRIPTION	BY	NO.	GRANTOR	INSTRUMENT	DATE	BOOK	PAGE				
						COND.	11/16/20	4725	68				

STATE HIGHWAY "44"
 U.S. ROUTE 1
 WHITING WASHINGTON COUNTY
 STATE MAINTENANCE PROJECT SECTION II

FEBRUARY 2020
 SCALE 1" = 25'

RIGHT-OF-WAY MAP
 SHEET 2 OF 7

D.O.T. FILE NO. 15-340

SHEET NUMBER
 49
 OF 54

WIN 026159.00

Date:12/16/2020

Username: Lucas.P.Soo

Division: HIGHWAY

Filename: ... \00\ROW\MSTA\003_RWPLAN3.dgn

Town, County, State _____

Approx. Property Lines _____ P.L. _____

Existing Right of Way _____

Limits of Wrought Portion _____ L.O.W.P. _____

Control Of Access _____ C.O.A. _____

New Right of Way _____

New Easement _____

New Temporary Rights _____

New R/W Within Existing R/W _____

New R/W Along Existing R/W _____

Building _____

Trees _____

Tree Line _____

Water Edge _____

Ledge _____

Fence _____

Sign _____

Clearing Limit Line _____

Conifer _____

Bush Line _____

Rock/Boulder _____

Barb Wire _____

Well _____

Deciduous _____

Flag Pole _____

Stockade _____

Mailbox _____

PLAN LEGEND

Existing _____

Proposed _____

Sanitary Sewer _____

Telephone Line _____

Electric Line _____

Water Line _____

Underdrain Line _____

Gas Line _____

Guardrail _____

Culvert _____

Existing _____

Proposed _____

Traveled Way _____

Ditch _____

Catch Basin _____

Manhole _____

Sewer Manhole _____

Utility Pole _____

Fire Hydrant _____

Curbing _____

Cut Line _____

Stonewall _____

Baseline _____

Monument _____

Iron Rod Found _____

Replacement Pin Set _____

Fill Line _____

Retaining Wall _____

Traverse Point _____

Pipe Found _____

THIS PLAN WAS PREPARED IN CONNECTION WITH THE DEPARTMENT'S ACQUISITION OF REAL PROPERTY FOR TRANSPORTATION PURPOSES. IT CANNOT BE USED TO ESTABLISH LEGAL BOUNDARIES BETWEEN ABUTTING PROPERTY OWNERS.



STATE OF MAINE
REGISTRY OF DEEDS

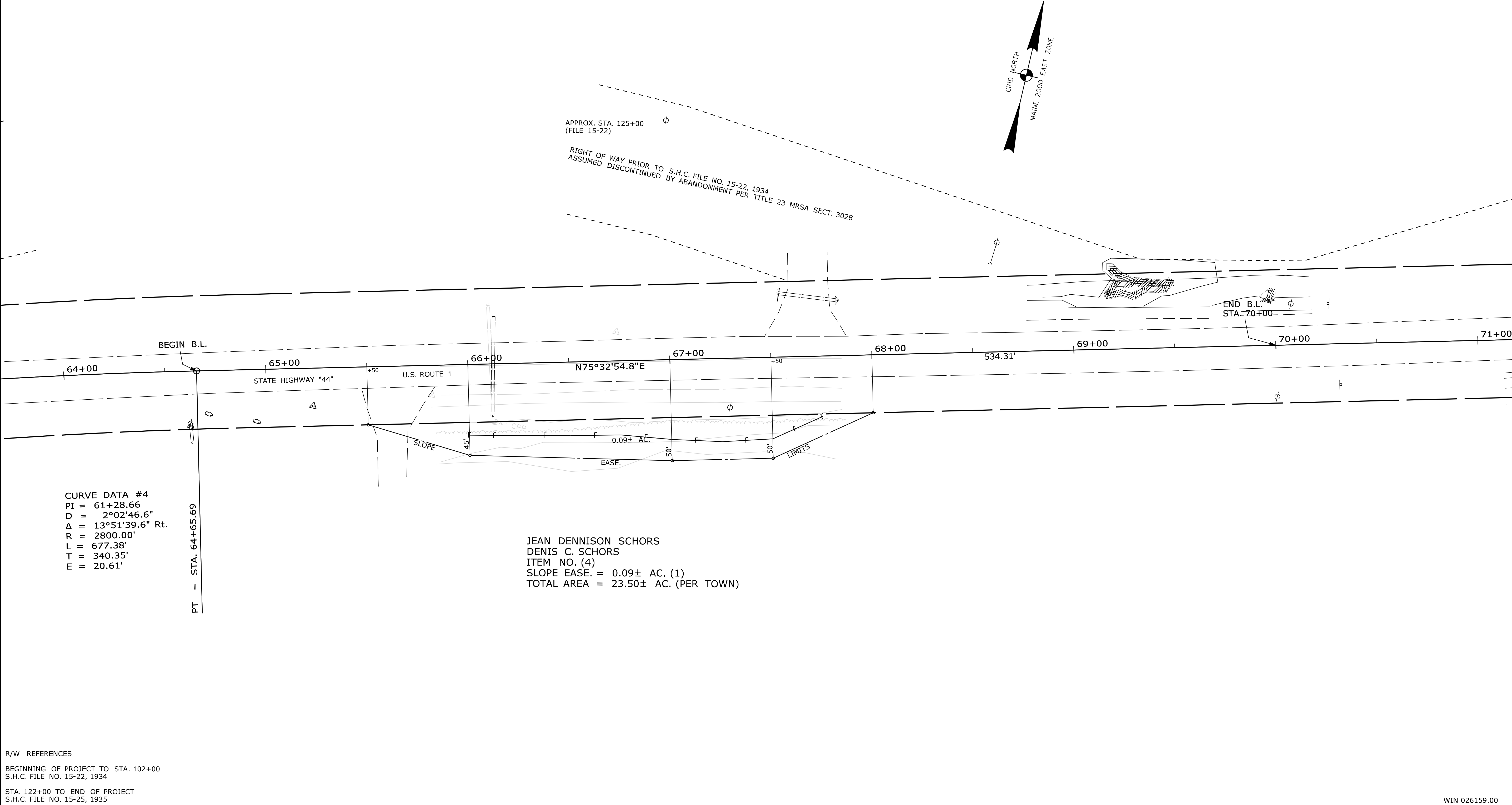
COUNTY _____

RECEIVED _____, _____

at _____h _____m _____M and

recorded in Plan Bk _____,Pg. _____

Attest: _____ REGISTER



ITEM	TECH	CHECKED
EXISTING CONDITION PLAN	BDM	
FINAL RIGHT OF WAY	BDM	
AREAS	BDM	

STATE OF MAINE
DEPARTMENT OF TRANSPORTATION
16 STATE HOUSE STATION - AUGUSTA, ME 04333-0016 - 207-624-3460
WHITING
RIGHT OF WAY MAP

REVISIONS				PLAN FILED IN PLAN BOOK		PAGE		COUNTY RECORD	
NO.	DATE	DESCRIPTION	BY	NO.	GRANTOR	INSTRUMENT	DATE	BOOK	PAGE
						COND.	11/16/20	4725	68

BRUCE A. VAN NOTE
COMMISSIONER
JOYCE NOEL TAYLOR
CHIEF ENGINEER
DATE

STATE HIGHWAY "44"

U.S. ROUTE 1

WHITING

WASHINGTON COUNTY

STATE MAINTENANCE PROJECT SECTION III

FEBRUARY 2020

RIGHT-OF-WAY MAP

SCALE 1" = 25'

SHEET 3 OF 7

D.O.T. FILE NO. 15-340

SHEET NUMBER

50

OF 54

[illegible]

Date:12/16/2020

Username: Lucas.P.Soo

Division: HIGHWAY

Filename: ... \00\ROW\MSTA005_RWPLAN5.dgn

Town, County, State _____
Approx. Property Lines _____
Existing Right of Way _____
Limits of Wrought Portion _____
Control Of Access _____
New Right of Way _____
New Easement _____
New Temporary Rights _____
New R/W Within Existing R/W _____

New R/W Along Existing R/W _____
Building _____
Trees _____
Tree Line _____
Water Edge _____
Ledge _____
Fence _____
Sign _____
Clearing Limit Line _____
Conifer _____
Deciduous _____
Bush Line _____
Rock/Boulder _____
Flag Pole _____
Barb Wire _____
Stockade _____
Well _____
Mailbox _____

PLAN LEGEND
Existing _____
Proposed _____
Sanitary Sewer _____
Telephone Line _____
Electric Line _____
Water Line _____
Underdrain Line _____
Gas Line _____
Guardrail _____
Culvert _____

Existing _____
Proposed _____
Traveled Way _____
Ditch _____
Catch Basin _____
Manhole _____
Sewer Manhole _____
Utility Pole _____
Fire Hydrant _____
Curbing _____

Cut Line _____
Stonewall _____
Baseline _____
Monument _____
Iron Rod Found _____
Replacement Pin Set _____
Fill Line _____
Retaining Wall _____
Traverse Point _____
Pipe Found _____

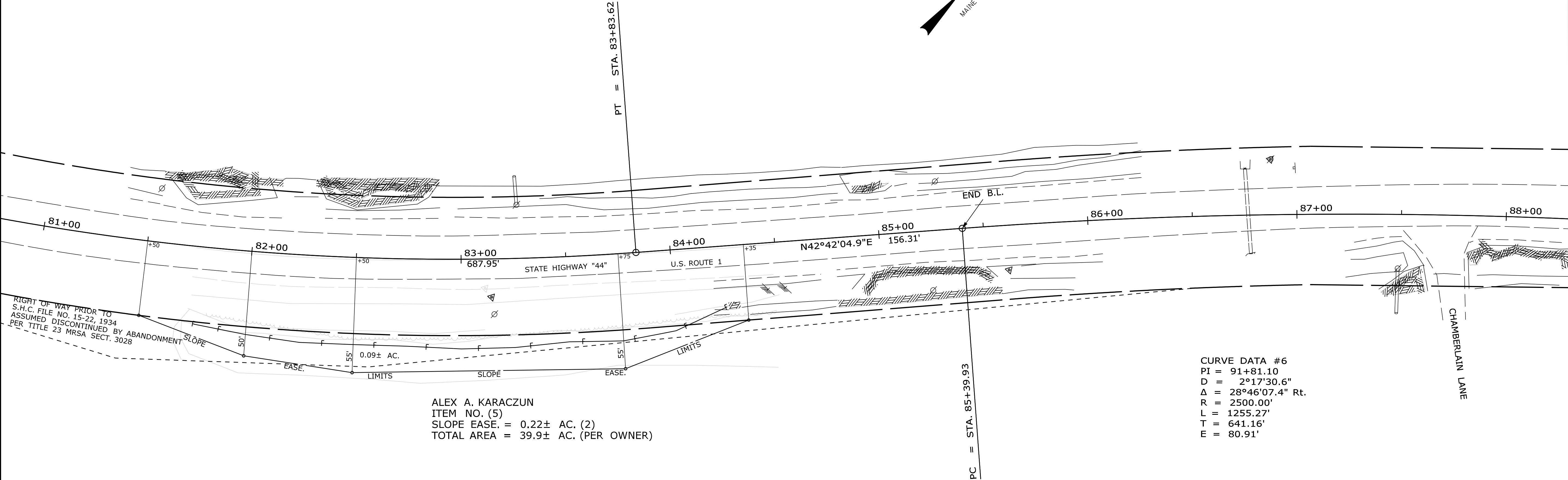
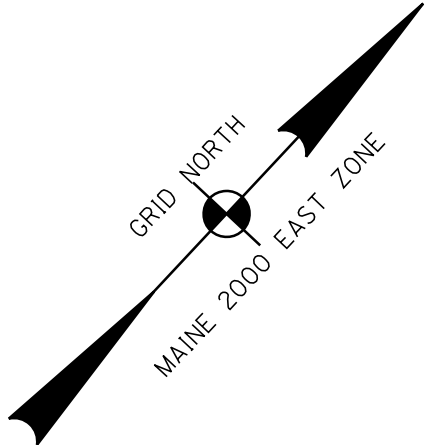
THIS PLAN WAS PREPARED IN CONNECTION WITH THE DEPARTMENT'S ACQUISITION OF REAL PROPERTY FOR TRANSPORTATION PURPOSES. IT CANNOT BE USED TO ESTABLISH LEGAL BOUNDARIES BETWEEN ABUTTING PROPERTY OWNERS.



STATE OF MAINE
REGISTRY OF DEEDS

COUNTY _____
RECEIVED _____, _____
at _____h _____m _____M and
recorded in Plan Bk _____,Pg._____
Attest: _____
REGISTER

CURVE DATA #5
PI = 80+49.38
D = 4°46'28.7"
Δ = 32°50'49.9" Lt.
R = 1200.00'
L = 687.95'
T = 353.72'
E = 51.05'



ALEX. A. KARACZUN
ITEM NO. (5)
SLOPE EASE. = 0.22± AC. (2)
TOTAL AREA = 39.9± AC. (PER OWNER)

CURVE DATA #6
PI = 91+81.10
D = 2°17'30.6"
Δ = 28°46'07.4" Rt.
R = 2500.00'
L = 1255.27'
T = 641.16'
E = 80.91'

R/W REFERENCES
BEGINNING OF PROJECT TO STA. 102+00
S.H.C. FILE NO. 15-22, 1934
STA. 122+00 TO END OF PROJECT
S.H.C. FILE NO. 15-25, 1935

WIN 026159.00

REVISIONS				PLAN FILED IN PLAN BOOK				PAGE COUNTY RECORD				BRUCE A. VAN NOTE COMMISSIONER JOYCE NOEL TAYLOR CHIEF ENGINEER DATE
NO.	DATE	DESCRIPTION	BY	NO.	GRANTOR	INSTRUMENT	DATE	BOOK	PAGE	COND.		

STATE HIGHWAY "44"
U.S. ROUTE 1
WHITING WASHINGTON COUNTY
STATE MAINTENANCE PROJECT SECTION IV
FEBRUARY 2020 RIGHT-OF-WAY MAP
SCALE 1" = 25' SHEET 5 OF 7
D.O.T. FILE NO. 15-340

SHEET NUMBER
52
OF 54

STATE OF MAINE
DEPARTMENT OF TRANSPORTATION
16 STATE HOUSE STATION - AUGUSTA, ME 04333-0016 - 207-624-3460
WHITING
RIGHT OF WAY MAP

Town, County, State
Approx. Property Lines
Existing Right of Way
Limits of Wrought Portion
Control Of Access
New Right of Way
New Easement
New Temporary Rights
New R/W Within Existing R/W

New R/W Along Existing R/W
Building
Trees
Tree Line
Water Edge
Ledge
Fence
Sign

Clearing Limit Line
Deciduous
Bush Line
Flag Pole
Stockade
Well
Mailbox

PLAN LEGEND

Sanitary Sewer
Telephone Line
Electric Line
Water Line
Underdrain Line
Gas Line
Guardrail
Culvert

Traveled Way
Ditch
Catch Basin
Manhole
Sewer Manhole
Utility Pole
Fire Hydrant
Curbing

Cut Line
Stonewall
Baseline
Monument
Iron Rod Found
Replacement Pin Set

Fill Line
Retaining Wall
Traverse Point
Pipe Found

THIS PLAN WAS PREPARED IN CONNECTION WITH THE DEPARTMENT'S ACQUISITION OF REAL PROPERTY FOR TRANSPORTATION PURPOSES. IT CANNOT BE USED TO ESTABLISH LEGAL BOUNDARIES BETWEEN ABUTTING PROPERTY OWNERS.

2500

02505075100

Scale of Feet

COUNTY
RECEIVED
at h m M and
recorded in Plan Bk ,Pg.
Attest:
REGISTER

DARRELL A. DWELLEY, PERSONAL REPRESENTATIVE
ESTATE OF KENNETH GEORGE DWELLEY
ITEM NO. (7)
SLOPE EASE. = 0.14± AC.(1)
TOTAL AREA = 135± AC. (PER TOWN)

GRID NORTH
MAINE 2000 EAST ZONE

R/W REFERENCES
BEGINNING OF PROJECT TO STA. 102+00
S.H.C. FILE NO. 15-22, 1934

STA. 122+00 TO END OF PROJECT
S.H.C. FILE NO. 15-25, 1935

NO. DATE REVISIONS DESCRIPTION BY

PLAN FILED IN PLAN BOOK PAGE COUNTY RECORD
NO. GRANTOR INSTRUMENT DATE BOOK PAGE

BRUCE A. VAN NOTE
COMMISSIONER
JOYCE NOEL TAYLOR
CHIEF ENGINEER

DATE

STATE HIGHWAY "44"
U.S. ROUTE 1

WHITING WASHINGTON COUNTY
STATE MAINTENANCE PROJECT SECTION VI

FEBRUARY 2020 RIGHT-OF-WAY MAP
SCALE 1" = 25' SHEET 7 OF 7 D.O.T. FILE NO. 15-340

SHEET NUMBER
54
OF 54